

City of Novato, CA Wayfinding - Programming / Location Package

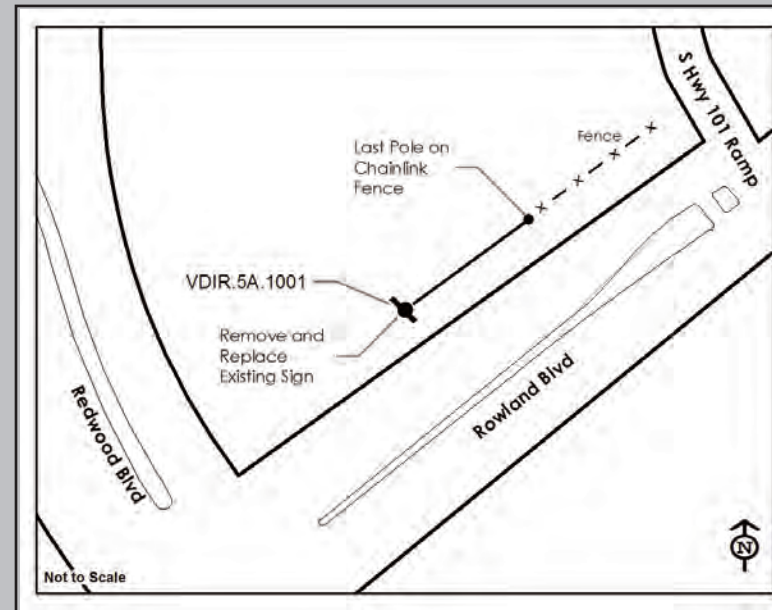
Plan Sheet No:

Sign ID #	CLASSIFICATION	SIGN TYPE	Fixity	DIRECTIONALITY
1001	Vehicular	VDIR.5A	Remove and Replace	NE

DESIGN STATUS	STREET MAIN	PHASE
New	Rowland Blvd	BASE

DESTINATIONS (A)	DIRECTION	DESTINATIONS (B)	DIRECTION
Redwood Blvd (Header)	None		
Scottsdale Pond	Left		
Downtown Novato	Right		

SCHEMATIC



1001.jpg

PHOTO



Google_1001.JPG

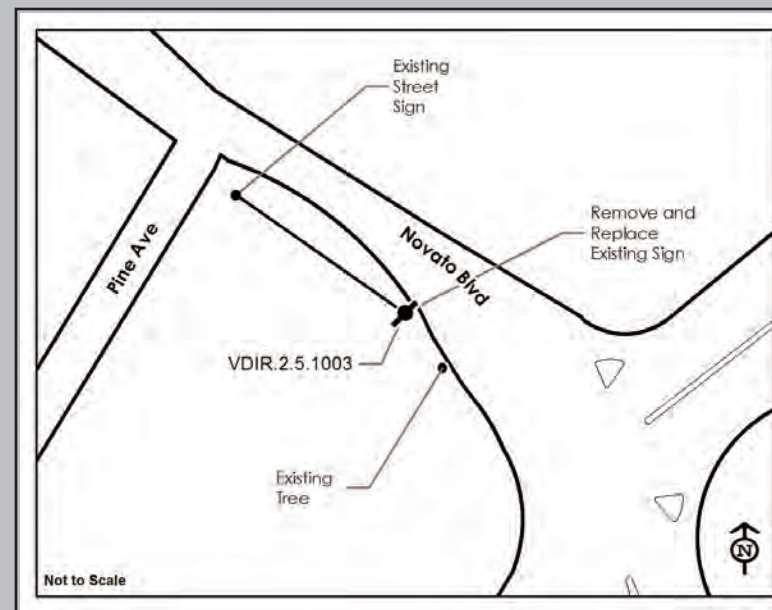
1001

Sign ID #	CLASSIFICATION	SIGN TYPE	Fixity	DIRECTIONALITY
1003	Vehicular	VDIR.2.5	Remove and Replace	NW

DESIGN STATUS	STREET MAIN	PHASE
New	Novato Blvd	ALT 1

DESTINATIONS (A)	DIRECTION	DESTINATIONS (B)	DIRECTION
Downtown Novato	Left		
Visitor Ctr. & Hist. Museum	Left		
Historic City Hall	Left		
US 101 (Symbol)	Left		

SCHEMATIC



1003.jpg

PHOTO



IMG_0178.JPG

1003

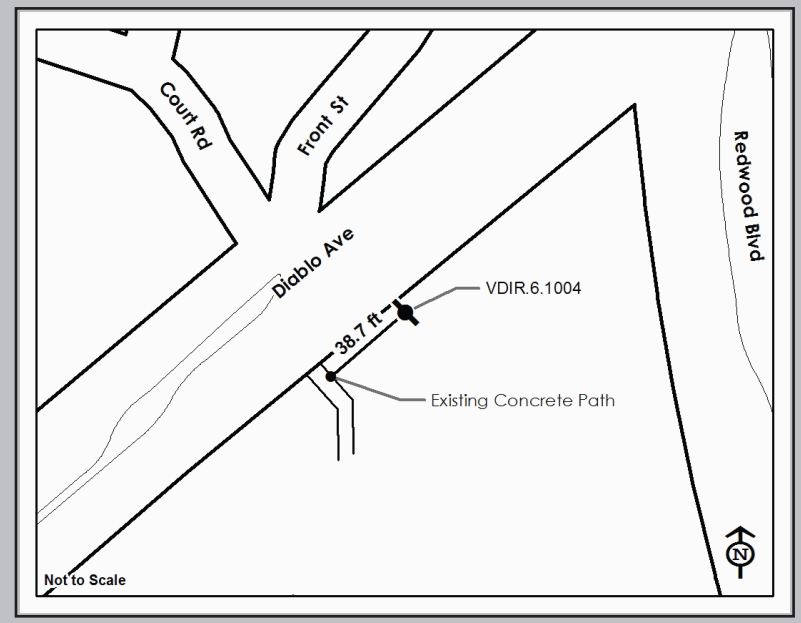
Plan Sheet No:

Sign ID #	CLASSIFICATION	SIGN TYPE	Fixity	DIRECTIONALITY
1004	Vehicular	VDIR.6	Post (New)	NE
DESIGN STATUS		STREET MAIN		PHASE
New		DeLong Ave		BASE

DESTINATIONS (A)	DIRECTION	DESTINATIONS (B)	DIRECTION
Visitor Ctr. & Hist. Museum	Up		
Downtown Novato	Left		
Grant Ave. Shopping	Left		

COMMENTS: Locate sign from edge of concrete walk to building.

SCHEMATIC



1004.jpg

PHOTO



IMG_0176.JPG

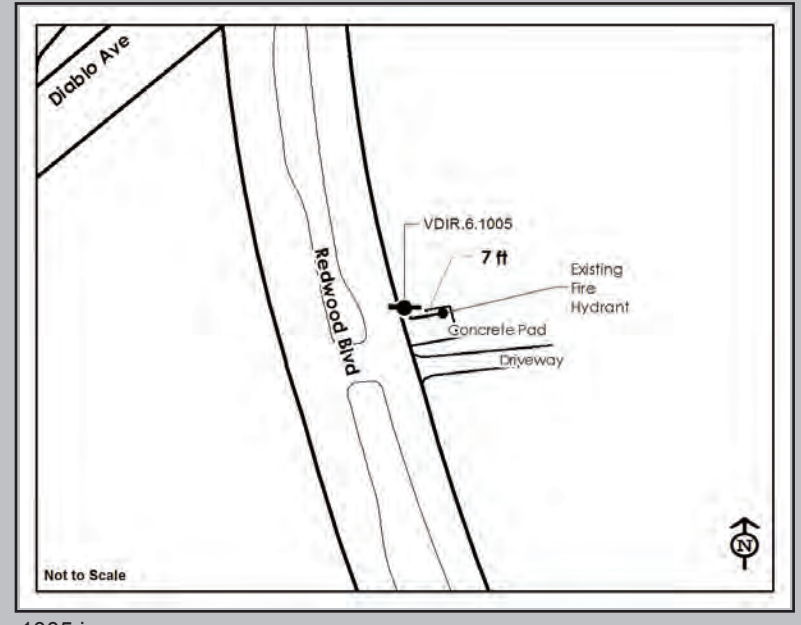
1004

Sign ID #	CLASSIFICATION	SIGN TYPE	Fixity	DIRECTIONALITY
1005	Vehicular	VDIR.6	Post (New)	SE
DESIGN STATUS		STREET MAIN		PHASE
New		Redwood Blvd		BASE

DESTINATIONS (A)	DIRECTION	DESTINATIONS (B)	DIRECTION
Grant Ave. Shopping	Up		
Visitor Ctr. & Hist. Museum	Right		
Historic City Hall	Right		

COMMENTS: Locate sign in planting area adjacent to concrete pad. Repair and replace existing planting and irrigation per City of Novato review and approval.

SCHEMATIC



1005.jpg

PHOTO



IMG_0175.JPG

1005

Plan Sheet No:

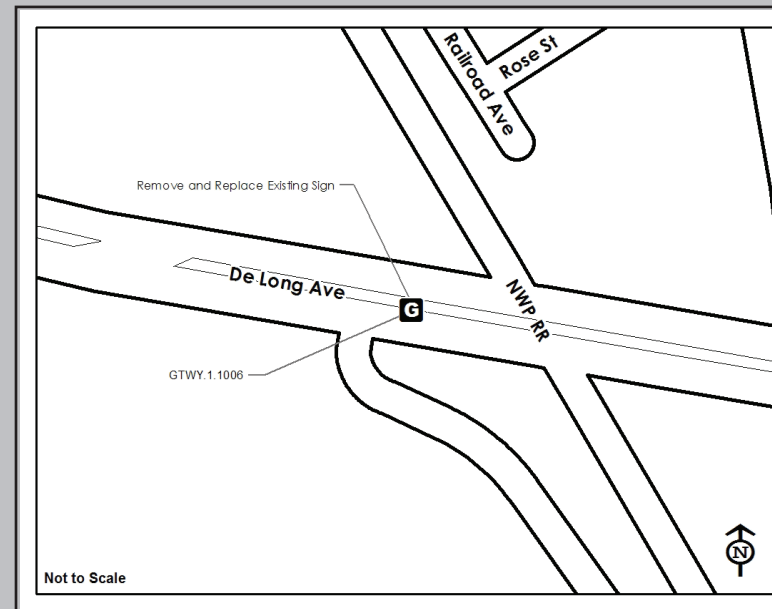
Sign ID #	CLASSIFICATION	SIGN TYPE	Fixity	DIRECTIONALITY
1006	Gateway	GTWY.1	Remove and Replace	SE

DESIGN STATUS	STREET MAIN	PHASE
Remove & Replace	DeLong Ave	BASE

DESTINATIONS (A)	DIRECTION	DESTINATIONS (B)	DIRECTION
Historic Downtown Novato	None		

COMMENTS: Go to 10' sign width; replace existing sign.

SCHEMATIC



1006.jpg

PHOTO



Google_1006.JPG

1006

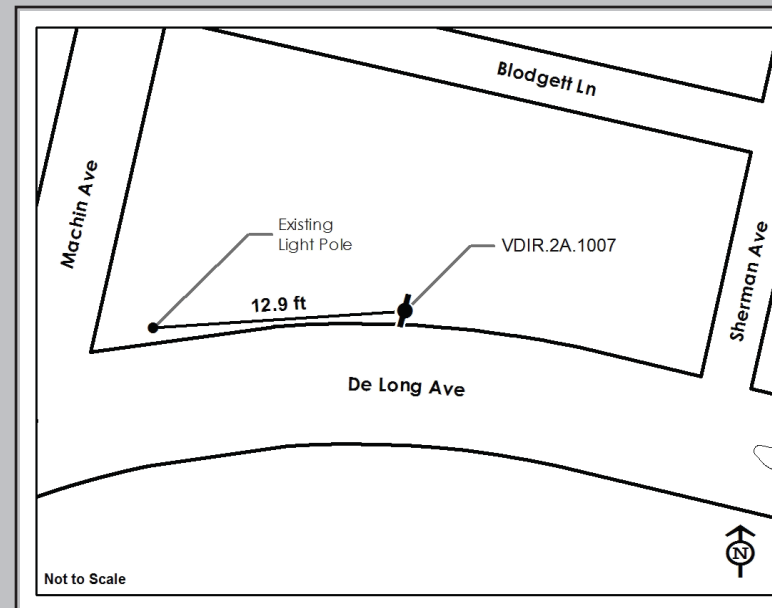
Sign ID #	CLASSIFICATION	SIGN TYPE	Fixity	DIRECTIONALITY
1007	Vehicular	VDIR.2A	Post (New)	E

DESIGN STATUS	STREET MAIN	PHASE
New	Diablo Ave	BASE

DESTINATIONS (A)	DIRECTION	DESTINATIONS (B)	DIRECTION
Public Parking (Parking Symbol)	Right		
Police Dept.	Right		
City Offices	Right		

COMMENTS: Center sign pole in planting strip. Locate between shrub and PG&E utility box. Repair and replace existing planting and irrigation system per City of Novato review and approval.

SCHEMATIC



1007.jpg

PHOTO



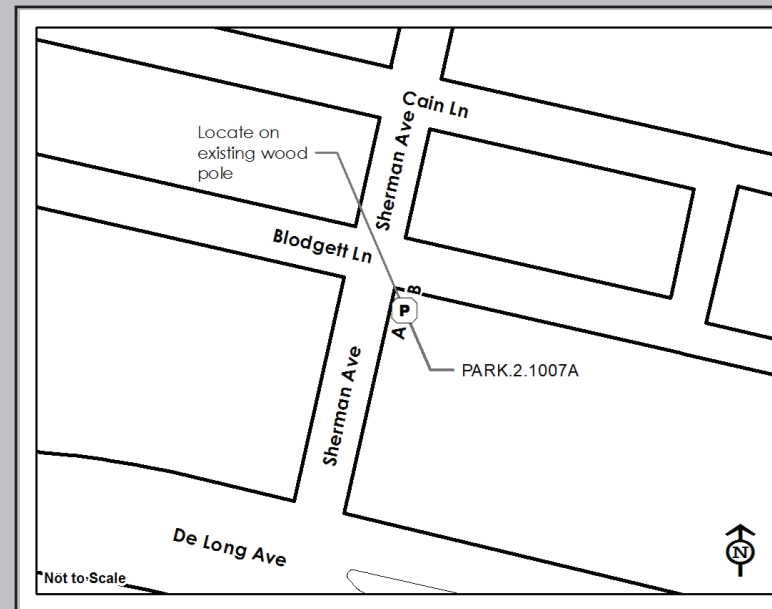
IMG_0171.JPG

1007

Plan Sheet No:

Sign ID #	CLASSIFICATION	SIGN TYPE	Fixity	DIRECTIONALITY
1007A	Parking Direct	PARK.2	Street Light Pole	SW
DESIGN STATUS		STREET MAIN		PHASE
New		Sherman Ave		BASE
DESTINATIONS (A)	DIRECTION	DESTINATIONS (B)	DIRECTION	
Public Parking (Parking Symbol)	Right			
COMMENTS: Two signs on pole. Locate on existing wood light pole 1126J. Blodgett - double sided sign. Remove existing parking sign.				

SCHMATIC



1007A.jpg

PHOTO

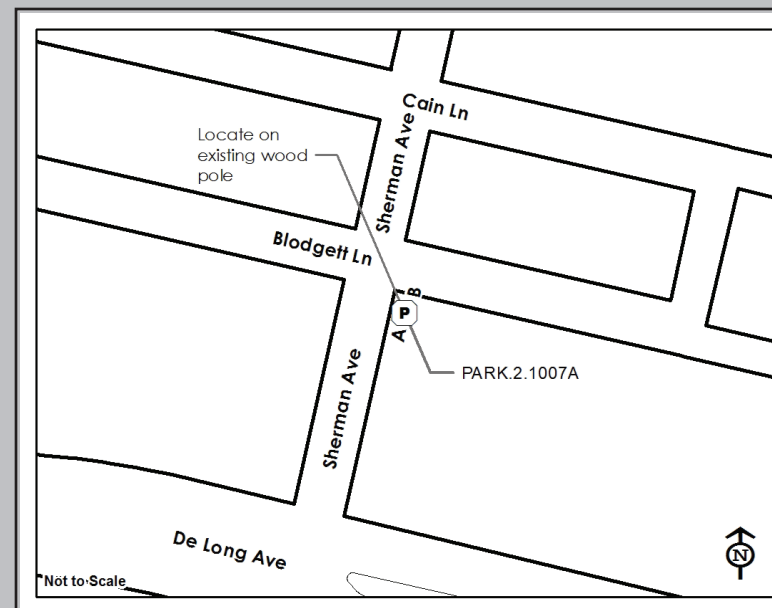


IMG_0200.JPG

1007A

Sign ID #	CLASSIFICATION	SIGN TYPE	Fixity	DIRECTIONALITY
1007B	Parking Direct	PARK.2	Street Light Pole	SW
DESIGN STATUS		STREET MAIN		PHASE
New		Sherman Ave		BASE
DESTINATIONS (A)	DIRECTION	DESTINATIONS (B)	DIRECTION	
		Public Parking (Parking Symbol)	Left	
COMMENTS: Two signs on pole. Locate on existing wood light pole 1126J. Blodgett - double sided sign.				

SCHMATIC



1007A.jpg

PHOTO



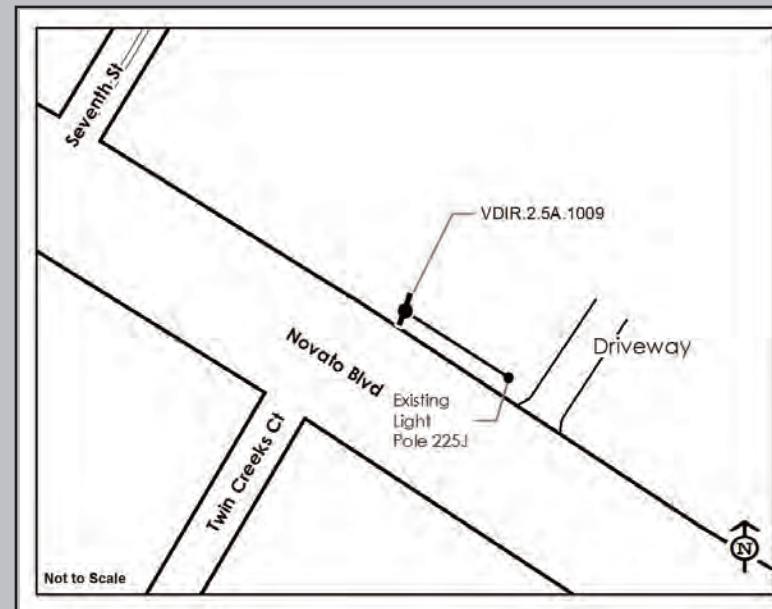
IMG_0200.JPG

1007B

Plan Sheet No:

Sign ID #	CLASSIFICATION	SIGN TYPE	Fixity	DIRECTIONALITY
1009	Vehicular	VDIR.2.5A	Post (New)	SE
DESIGN STATUS		STREET MAIN		PHASE
New		Novato Blvd		ALT 1
DESTINATIONS (A)		DIRECTION	DESTINATIONS (B)	
Library		Up		
Pioneer Park		Up		
Downtown Rec. Center		Right		
COMMENTS: Locate sign in planter in front of hedge. Revise planting and irrigation per City of Novato review and approval. City to confirm R.O.W. or need for easement.				

SCHEMATIC



1009.jpg

PHOTO

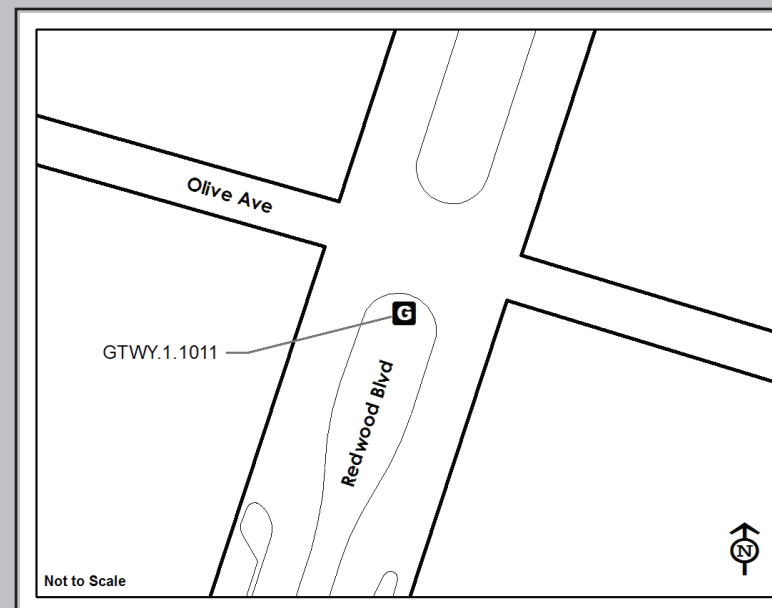


IMG_0203.JPG

1009

Sign ID #	CLASSIFICATION	SIGN TYPE	Fixity	DIRECTIONALITY
1011	Gateway	GTWY.1		NE
DESIGN STATUS		STREET MAIN		PHASE
New		Redwood Blvd		BASE
DESTINATIONS (A)		DIRECTION	DESTINATIONS (B)	
Historic Downtown Novato		None		
COMMENTS: Tentatively locate; adjust based on plans for Redwood/Olive intersection improvements.				

SCHEMATIC



1011.jpg

PHOTO



Google_1011.JPG

1011

Plan Sheet No:

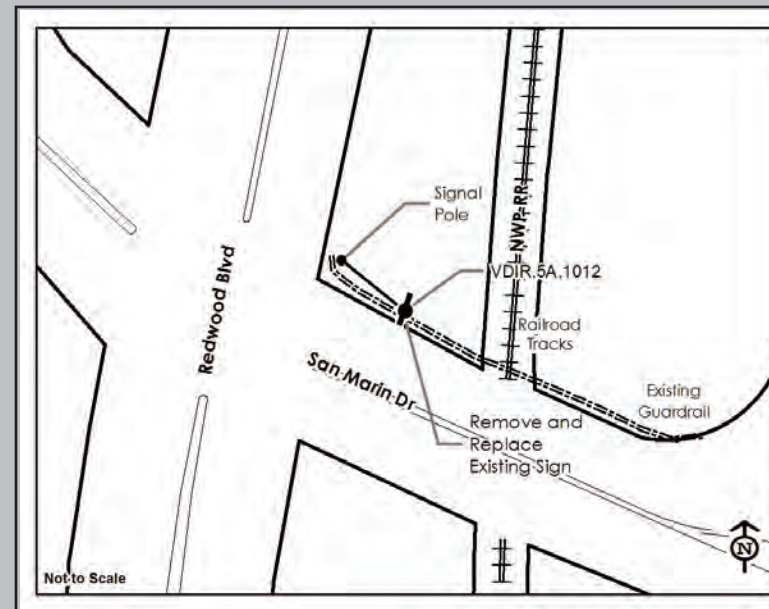
Sign ID #	CLASSIFICATION	SIGN TYPE	Fixity	DIRECTIONALITY
1012	Vehicular	VDIR.5A	Remove and Replace	SE

DESIGN STATUS	STREET MAIN	PHASE
New	San Marin Dr	ALT 1

DESTINATIONS (A)	DIRECTION	DESTINATIONS (B)	DIRECTION
Redwood Blvd (Header)	None		
Downtown Novato	Left		
101 Shield (Symbol)	Left		
Hospital (Symbol)	Left		
Diesel (Symbol)	Left		
Train (Symbol)	Right		

COMMENTS: Remove and replace Redwood Blvd sign. Special graphic layout needed.

SCHEMATIC



1012.jpg

PHOTO



IMG_0206.JPG

1012

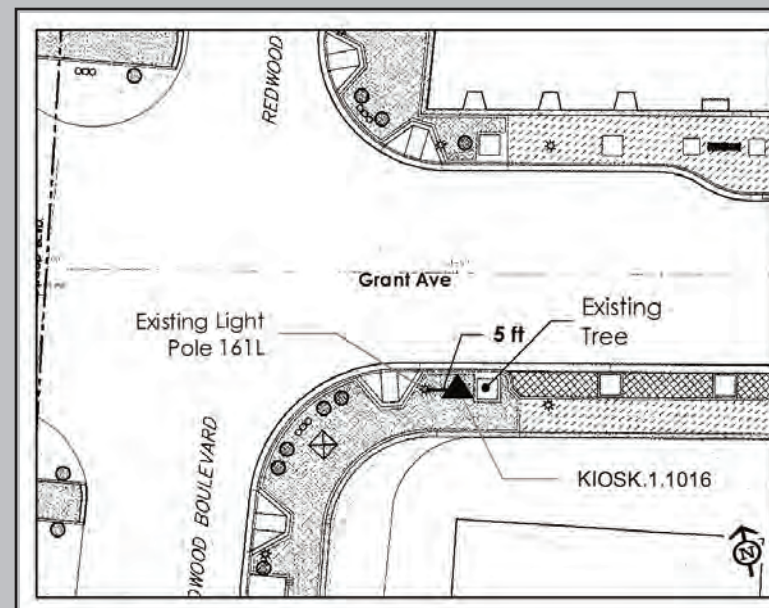
Sign ID #	CLASSIFICATION	SIGN TYPE	Fixity	DIRECTIONALITY
1016	Kiosk	KIOSK.1	Post (New)	

DESIGN STATUS	STREET MAIN	PHASE
New	Redwood Blvd	BASE

MESSAGES (A)	MESSAGES (B)	MESSAGES (C)
INFO PANELS	INFO PANELS	INFO PANELS

COMMENTS: Locate between tree and light pole. Align with tree and light pole. City to remove existing planter. Match existing concrete texture and color.

SCHEMATIC



1016.jpg

PHOTO



IMG_0186.JPG

1016

Plan Sheet No:

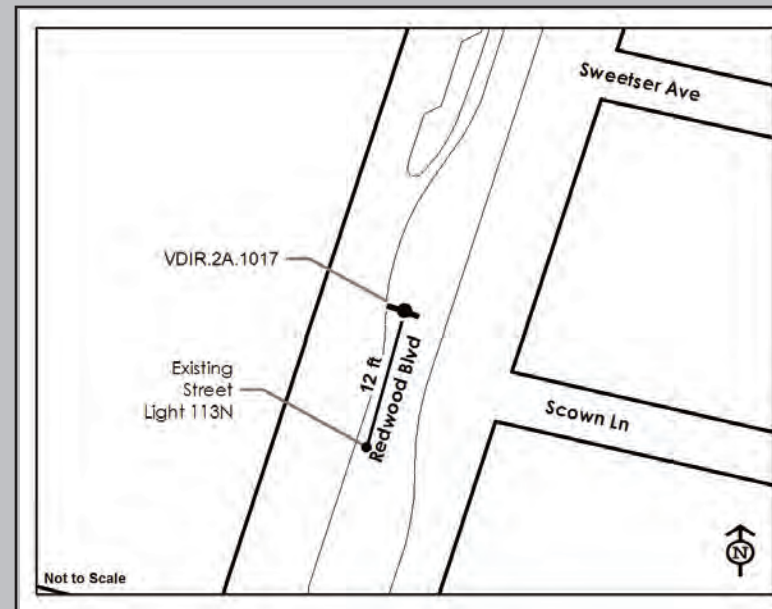
Sign ID #	CLASSIFICATION	SIGN TYPE	Fixity	DIRECTIONALITY
1017	Vehicular	VDIR.2A	Post (New)	NE

DESIGN STATUS	STREET MAIN	PHASE
New	Redwood Blvd	BASE

DESTINATIONS (A)	DIRECTION	DESTINATIONS (B)	DIRECTION
Public Parking (Parking Symbol)	Left		
Grant Ave. Shopping	Left/Right		

COMMENTS: Locate sign 6 ft back of curb. Repair and replace existing irrigation and planting per City of Novato review and approval.

SCHEMATIC



1017.jpg

PHOTO



IMG_0183.JPG

1017

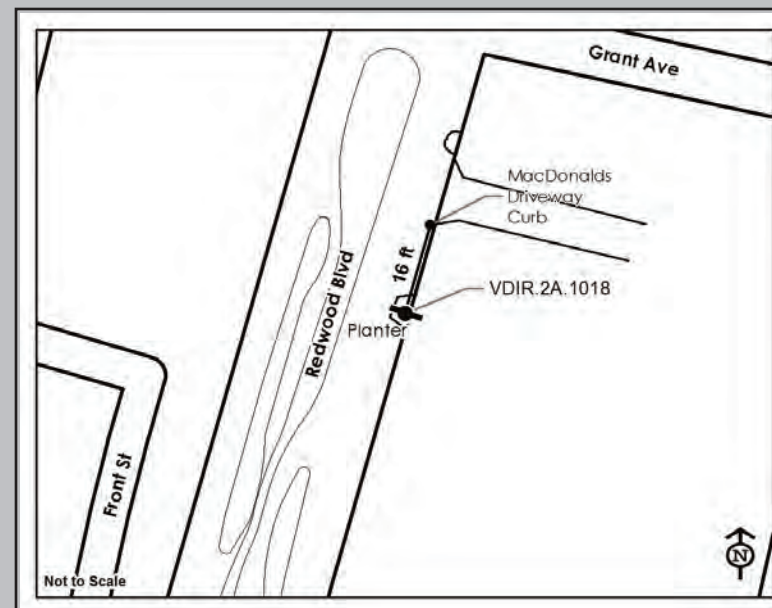
Sign ID #	CLASSIFICATION	SIGN TYPE	Fixity	DIRECTIONALITY
1018	Vehicular	VDIR.2A	Post (New)	SW

DESIGN STATUS	STREET MAIN	PHASE
New	Redwood Blvd	BASE

DESTINATIONS (A)	DIRECTION	DESTINATIONS (B)	DIRECTION
Grant Ave. Shopping	Left/Right		
Public Parking (Parking Symbol)	Right		

COMMENTS: Center sign in planting island. Revise irrigation and planting per City of Novato review and approval.

SCHEMATIC



1018.jpg

PHOTO



IMG_0182.JPG

1018

Plan Sheet No:

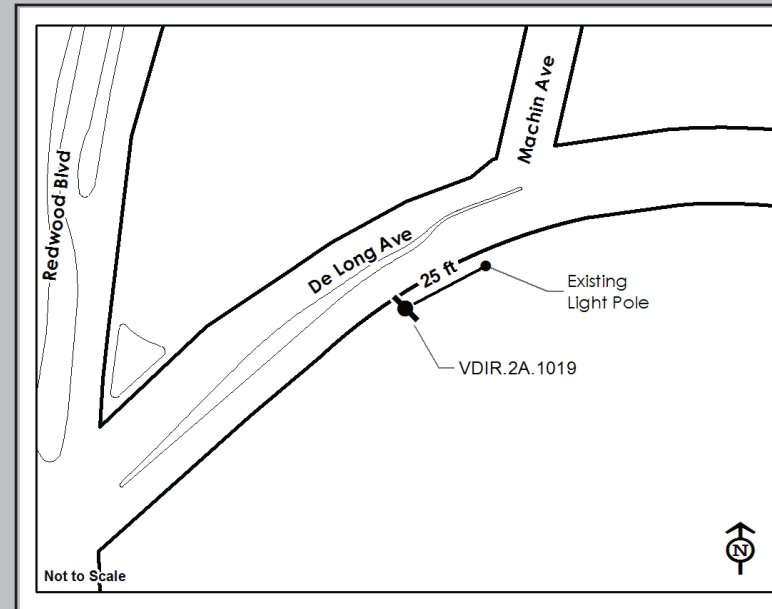
Sign ID #	CLASSIFICATION	SIGN TYPE	Fixity	DIRECTIONALITY
1019	Vehicular	VDIR.2A	Post (New)	SW

DESIGN STATUS	STREET MAIN	PHASE
New	DeLong Ave	BASE

DESTINATIONS (A)	DIRECTION	DESTINATIONS (B)	DIRECTION
Public Parking (Parking Symbol)	Left		
Historic City Hall	Left		
Grant Ave. Shopping	Left		

COMMENTS: Center sign within planting area behind sidewalk. Revise planting and sprinkler system per City of Novato review and approval. Planter is 7' wide from back of walk to existing retaining wall.

SCHEMATIC



1019.jpg

PHOTO



IMG_0173.JPG

1019

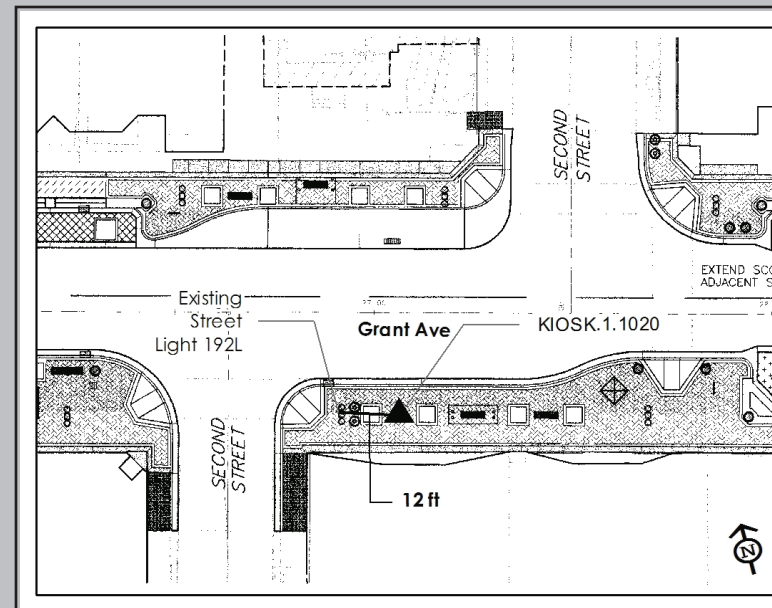
Sign ID #	CLASSIFICATION	SIGN TYPE	Fixity	DIRECTIONALITY
1020	Kiosk	KIOSK.1	Post (New)	

DESIGN STATUS	STREET MAIN	PHASE
New	Grant Ave	BASE

MESSAGES (A)	MESSAGES (B)	MESSAGES (C)
INFO PANELS	INFO PANELS	INFO PANELS

COMMENTS: Center between trees. Locate at center of paving module. Adjacent building address 1123. Match existing concrete color and texture.

SCHEMATIC



1020.jpg

PHOTO



IMG_0217.JPG

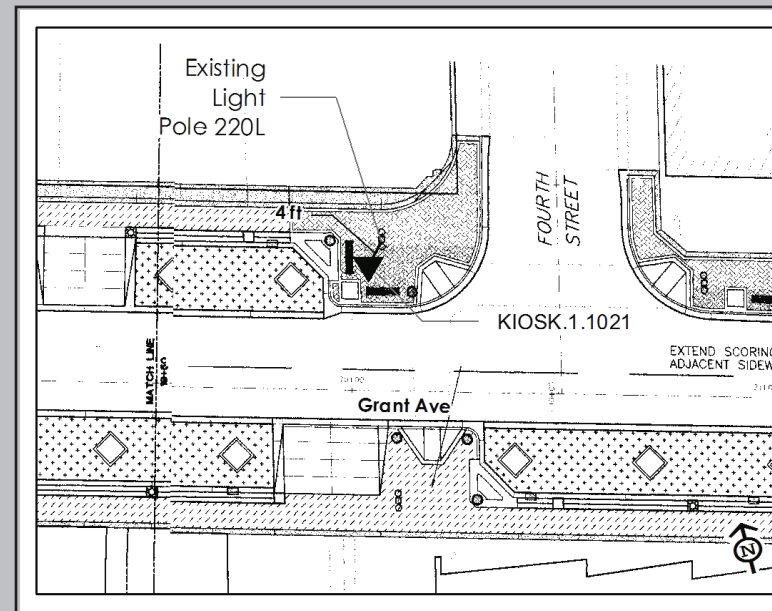
1020

Plan Sheet No:

Sign ID #	CLASSIFICATION	SIGN TYPE	Fixity	DIRECTIONALITY
1021	Kiosk	KIOSK.1	Post (New)	
DESIGN STATUS			STREET MAIN	PHASE
New			Grant Ave	BASE
MESSAGES (A)	MESSAGES (B)	MESSAGES (C)		
INFO PANELS	INFO PANELS	INFO PANELS		

COMMENTS: Center within paving module between planter wells. Match existing concrete color and texture.

SCHMATIC



1021.jpg

PHOTO



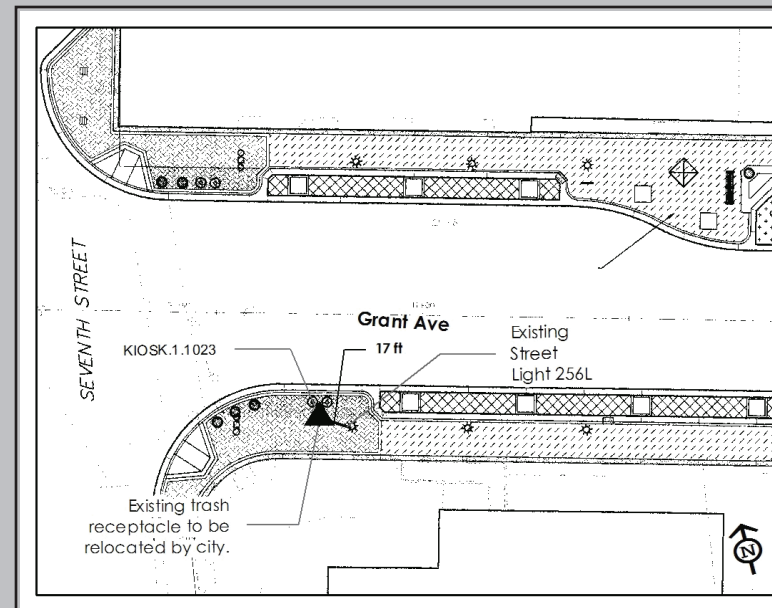
IMG_0218.JPG

1021

Sign ID #	CLASSIFICATION	SIGN TYPE	Fixity	DIRECTIONALITY
1023	Kiosk	KIOSK.1	Post (New)	
DESIGN STATUS			STREET MAIN	PHASE
New			Grant Ave	BASE
MESSAGES (A)	MESSAGES (B)	MESSAGES (C)		
INFO PANELS	INFO PANELS	INFO PANELS		

COMMENTS: Existing trash receptacle to be relocated by city. Match existing concrete color and texture.

SCHMATIC



1023.jpg

PHOTO



IMG_0201.JPG

1023

Plan Sheet No:

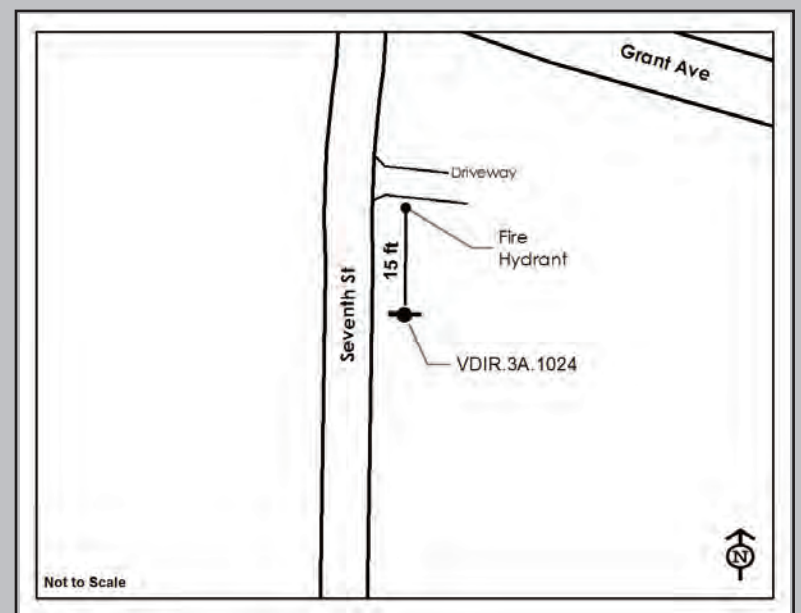
Sign ID #	CLASSIFICATION	SIGN TYPE	Fixity	DIRECTIONALITY
1024	Vehicular	VDIR.3A	Post (New)	S

DESIGN STATUS	STREET MAIN	PHASE
New	Seventh ST	BASE

DESTINATIONS (A)	DIRECTION	DESTINATIONS (B)	DIRECTION
Marion Recreation Area	Left		
Grant Ave. Shopping	Right		
Downtown Novato	Right		

COMMENTS: Center in planter well south of fire hydrant; adjust for vehicle overhang.

SCHEMATIC



1024.jpg

PHOTO



IMG_0202.JPG

1024

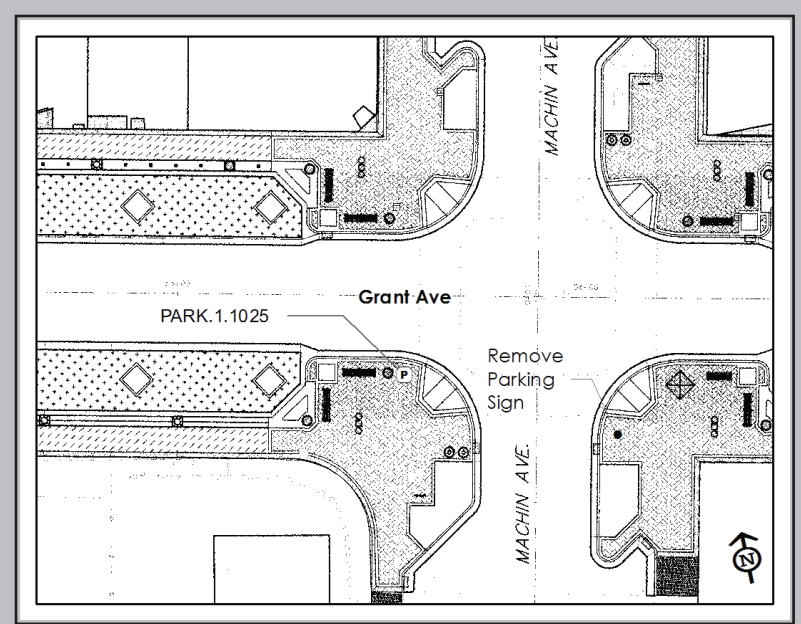
Sign ID #	CLASSIFICATION	SIGN TYPE	Fixity	DIRECTIONALITY
1025	Parking Direct	PARK.1	Remove and Replace	NW

DESIGN STATUS	STREET MAIN	PHASE
New	Grant Ave	BASE

DESTINATIONS (A)	DIRECTION	DESTINATIONS (B)	DIRECTION
Public Parking (Parking Symbol)	Right		

COMMENTS: Remove and replace existing street sign pole (extension) or new pole. Remove existing parking sign on southeast side of intersection Machin Ave/Grant Ave.

SCHEMATIC



1025.jpg

PHOTO



Google_1025.JPG

1025

Plan Sheet No:

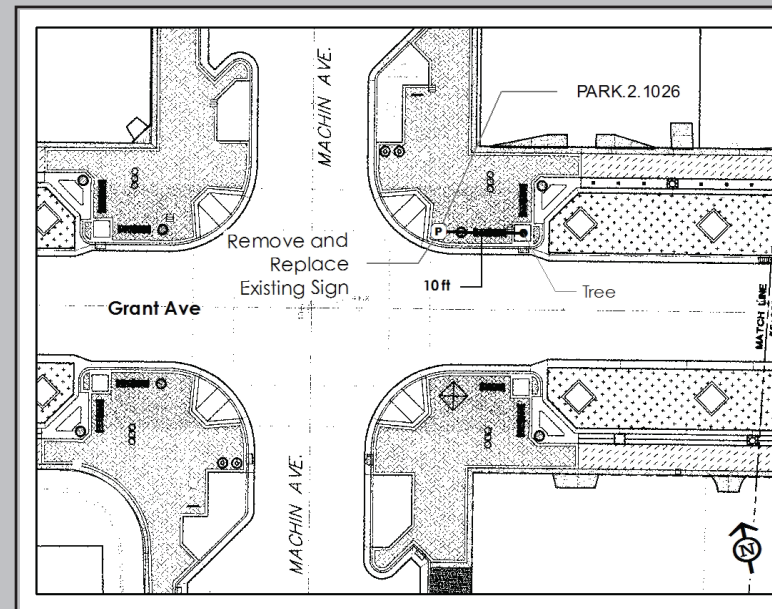
Sign ID #	CLASSIFICATION	SIGN TYPE	Fixity	DIRECTIONALITY
1026	Parking Direct	PARK.2	Remove and Replace	SE

DESIGN STATUS	STREET MAIN	PHASE
New	Grant Ave	BASE

DESTINATIONS (A)	DIRECTION	DESTINATIONS (B)	DIRECTION
Public Parking (Parking Symbol)	Left		

COMMENTS: Remove and replace sign. Replace existing parking sign on street identification pole.

SCHEMATIC



1026.jpg

PHOTO



IMG_0188.JPG

1026

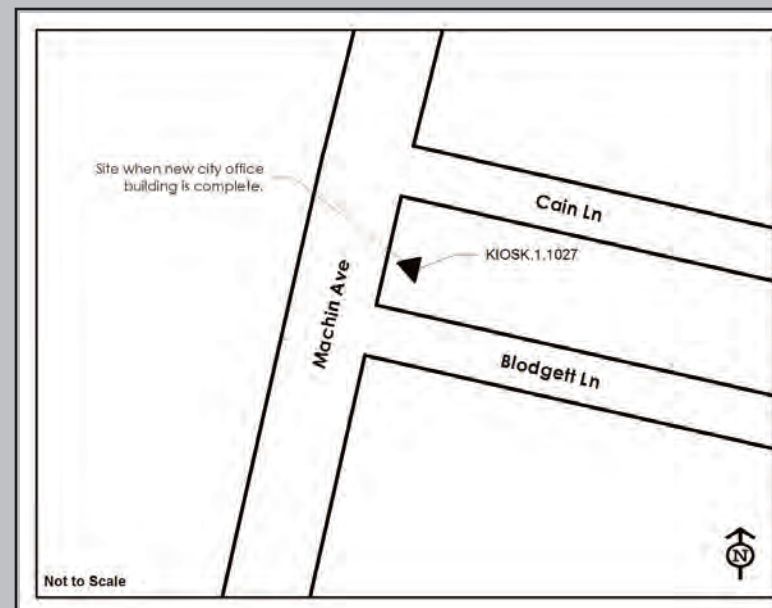
Sign ID #	CLASSIFICATION	SIGN TYPE	Fixity	DIRECTIONALITY
1027	Kiosk	KIOSK.1	Post (New)	

DESIGN STATUS	STREET MAIN	PHASE
New	Machin Ave	BASE

MESSAGES (A)	MESSAGES (B)	MESSAGES (C)
INFO PANELS	INFO PANELS	INFO PANELS

COMMENTS: Location kiosk shall be fabricated but not installed until construction is completed. Locate in field with City of Novato representative.

SCHEMATIC



1027.jpg

PHOTO



Google_1027.JPG

1027

Plan Sheet No:

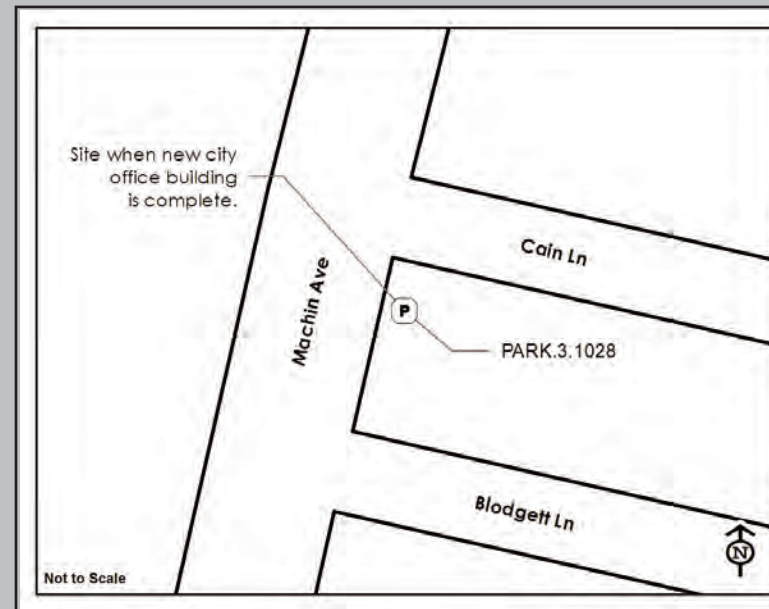
Sign ID #	CLASSIFICATION	SIGN TYPE	Fixity	DIRECTIONALITY
1028	Parking Direct	PARK.3	Post (New)	SW

DESIGN STATUS	STREET MAIN	PHASE
New	Machin Ave	BASE

DESTINATIONS (A)	DIRECTION	DESTINATIONS (B)	DIRECTION
Public Parking (Parking Symbol) (Name TBD) (rule line) NOVATO			

COMMENTS: Location sign shall be fabricated but not installed until construction is completed. Locate in field with City of Novato representative. Double-sided.

SCHEMATIC



1028.jpg

PHOTO



Google_1028.JPG

1028

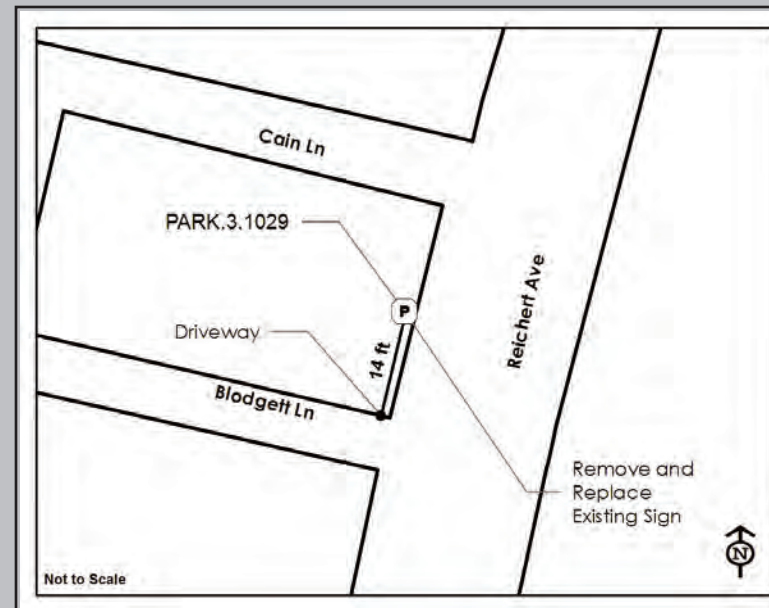
Sign ID #	CLASSIFICATION	SIGN TYPE	Fixity	DIRECTIONALITY
1029	Parking Direct	PARK.3	Remove and Replace	SW

DESIGN STATUS	STREET MAIN	PHASE
New	Reichert Ave	BASE

DESTINATIONS (A)	DIRECTION	DESTINATIONS (B)	DIRECTION
Public Parking (Parking Symbol) Zenk Parking Lot (rule line) NOVATO			

COMMENTS: Center with planting island 3 ft from back of sidewalk, between trees. Remove existing parking sign. Double-sided.

SCHEMATIC



1029.jpg

PHOTO



IMG_0194.JPG

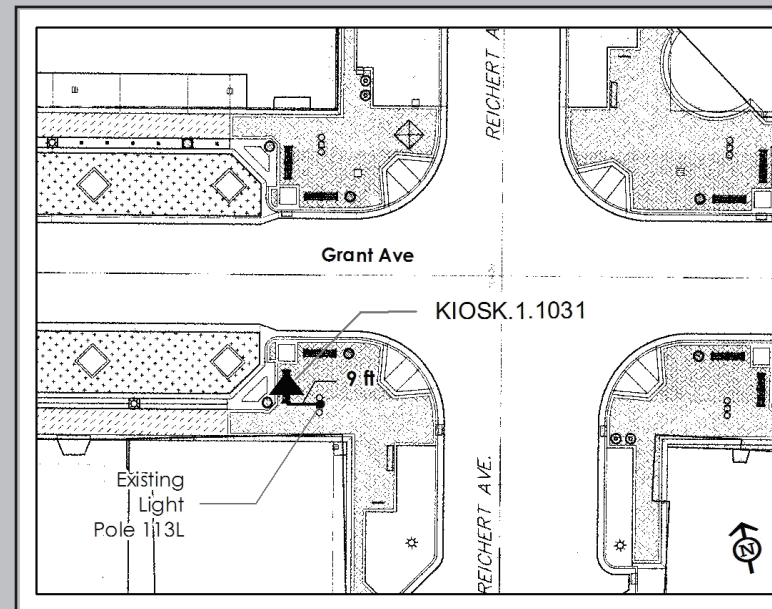
1029

Plan Sheet No:

Sign ID #	CLASSIFICATION	SIGN TYPE	Fixity	DIRECTIONALITY
1031	Kiosk	KIOSK.1	Post (New)	
DESIGN STATUS			STREET MAIN	PHASE
New			Grant Ave	BASE
MESSAGES (A)		MESSAGES (B)	MESSAGES (C)	
INFO PANELS		INFO PANELS	INFO PANELS	

COMMENTS: 4 ft clearance around kiosk and all existing features. Match concrete color and texture. Center kiosk within paving module.

SCHMATIC



1031.jpg

PHOTO



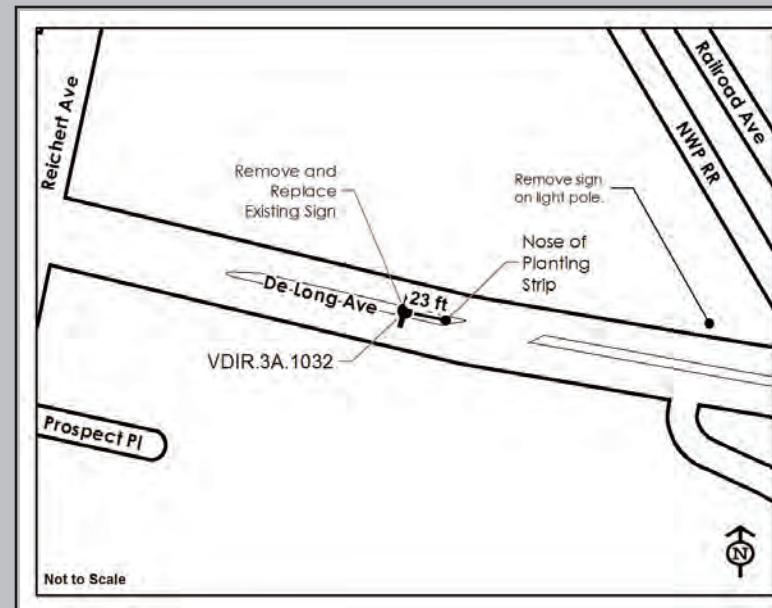
IMG_0193.JPG

1031

Sign ID #	CLASSIFICATION	SIGN TYPE	Fixity	DIRECTIONALITY
1032	Vehicular	VDIR.3A	Post (New)	SE
DESIGN STATUS			STREET MAIN	PHASE
New			DeLong Ave	BASE
DESTINATIONS (A)		DIRECTION	DESTINATIONS (B)	
Visitor Ctr. & Hist. Museum		Left		
Public Parking (Parking Symbol)		Right		
Grant Ave. Shopping		Right		

COMMENTS: Locate at east edge of strip - center in median. Remove sign on existing light pole 664S "Grant Ave, Parking" near the end of the Whole Foods building. Repair and replace existing planting and irrigation per City of Novato review and approval.

SCHMATIC



1032.jpg

PHOTO



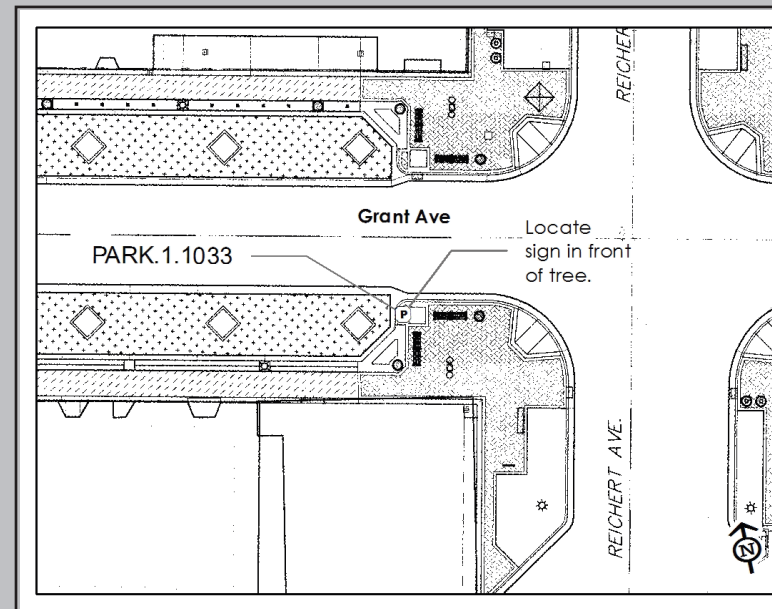
IMG_0198.JPG

1032

Plan Sheet No:

Sign ID #	CLASSIFICATION	SIGN TYPE	Fixity	DIRECTIONALITY
1033	Parking Direct	PARK.1	Post (New)	NW
DESIGN STATUS		STREET MAIN	PHASE	
Remove & Replace		Grant Ave	BASE	
DESTINATIONS (A)	DIRECTION	DESTINATIONS (B)	DIRECTION	
Public Parking (Parking Symbol)	Up/Right			
COMMENTS: Trim back tree. Locate sign in front of tree. Straight and right arrow				

SCHMATIC



1033.jpg

PHOTO

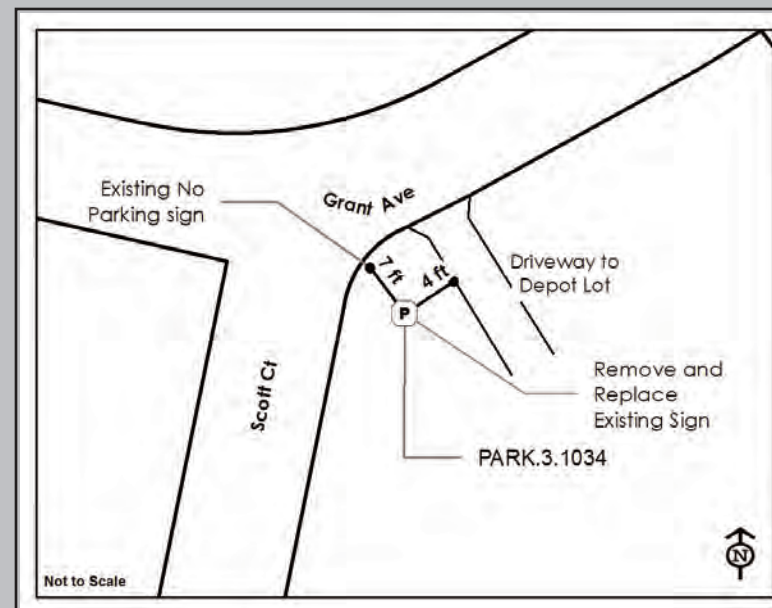


IMG_0192.JPG

1033

Sign ID #	CLASSIFICATION	SIGN TYPE	Fixity	DIRECTIONALITY
1034	Parking Direct	PARK.3	Remove and Replace	
DESIGN STATUS		STREET MAIN	PHASE	
New		Grant Ave	BASE	
DESTINATIONS (A)	DIRECTION	DESTINATIONS (B)	DIRECTION	
Public Parking (Parking Symbol)		Depot Parking Lot (rule line)	NOVATO	
COMMENTS: Remove nearby "No Parking" sign and add parking sign in planter area. Locate in field with City of Novato representative based on planned construction of new lot. Single-sided sign.				

SCHMATIC



1034.jpg

PHOTO



IMG_0197.JPG

1034

Plan Sheet No:

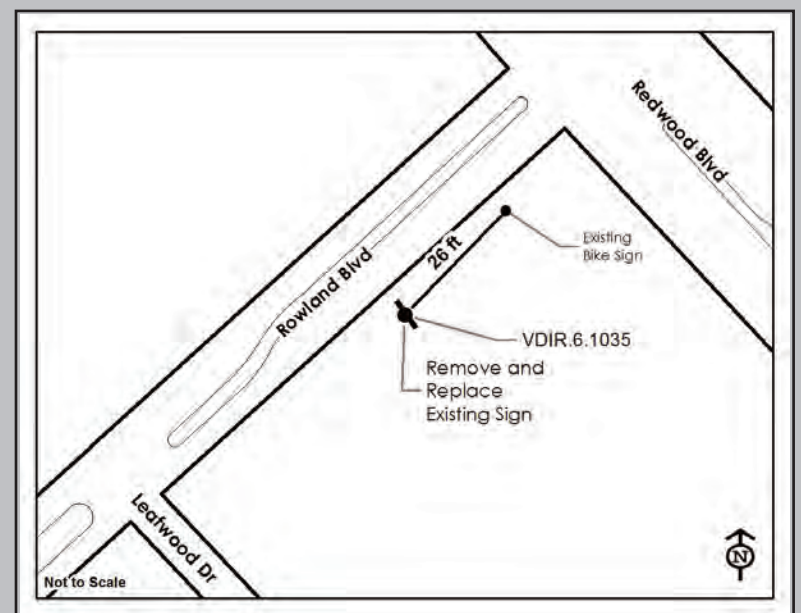
Sign ID #	CLASSIFICATION	SIGN TYPE	Fixity	DIRECTIONALITY
1035	Vehicular	VDIR.6	Post (New)	SW

DESIGN STATUS	STREET MAIN	PHASE
New	Rowland Blvd	ALT 1

DESTINATIONS (A)	DIRECTION	DESTINATIONS (B)	DIRECTION
Downtown Novato	Left		
Historic City Hall	Left		
Scottsdale Pond	Right		

COMMENTS: Align with existing utility box. Locate sign at back of sidewalk.

SCHEMATIC



1035.jpg

PHOTO



IMG_0209.JPG

1035

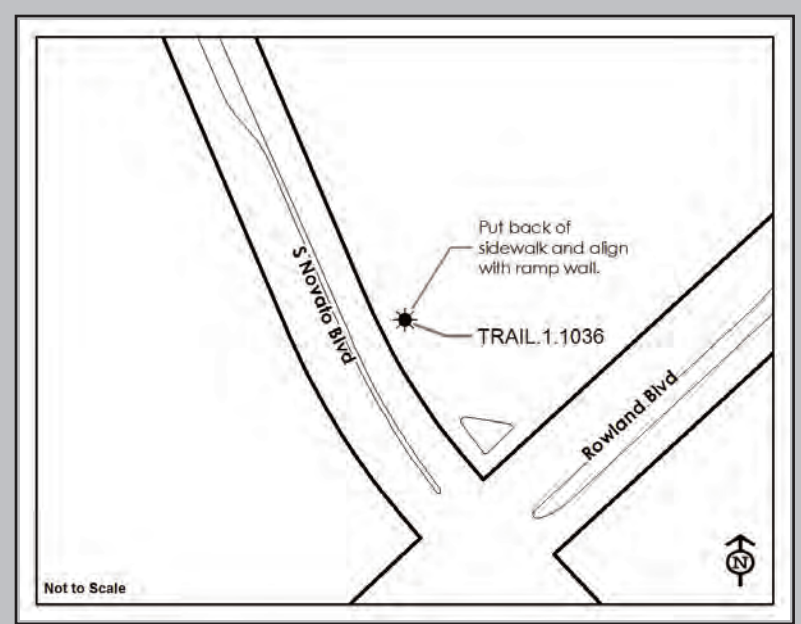
Sign ID #	CLASSIFICATION	SIGN TYPE	Fixity	DIRECTIONALITY
1036	Trail	TRAIL.1	Post (New)	SE

DESIGN STATUS	STREET MAIN	PHASE
New	S Novato Blvd	ALT 1

DESTINATIONS (A)	DIRECTION	DESTINATIONS (B)	DIRECTION
Downtown Novato	Up		
Shop - Dine - Arts (Sub-header)	None		

COMMENTS: Locate at back of sidewalk and align with ramp wall.

SCHEMATIC



1036.jpg

PHOTO



IMG_0210.JPG

1036

Plan Sheet No:

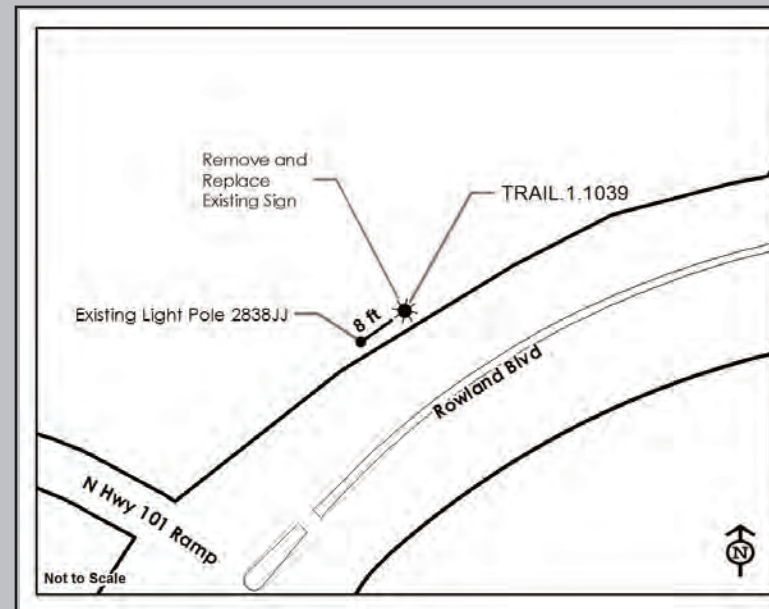
Sign ID #	CLASSIFICATION	SIGN TYPE	Fixity	DIRECTIONALITY
1039	Trail	TRAIL.1	Remove and Replace	NE

DESIGN STATUS	STREET MAIN	PHASE
New	Rowland Blvd	ALT 1

DESTINATIONS (A)	DIRECTION	DESTINATIONS (B)	DIRECTION
Downtown Novato	Right		
Shop - Dine - Arts (Sub-header)	None		

COMMENTS: Remove and replace existing sign "Historic Old Town". Revise planting and irrigation per City of Novato review and approval.

SCHEMATIC



1039.jpg

PHOTO



IMG_0207.JPG

1039

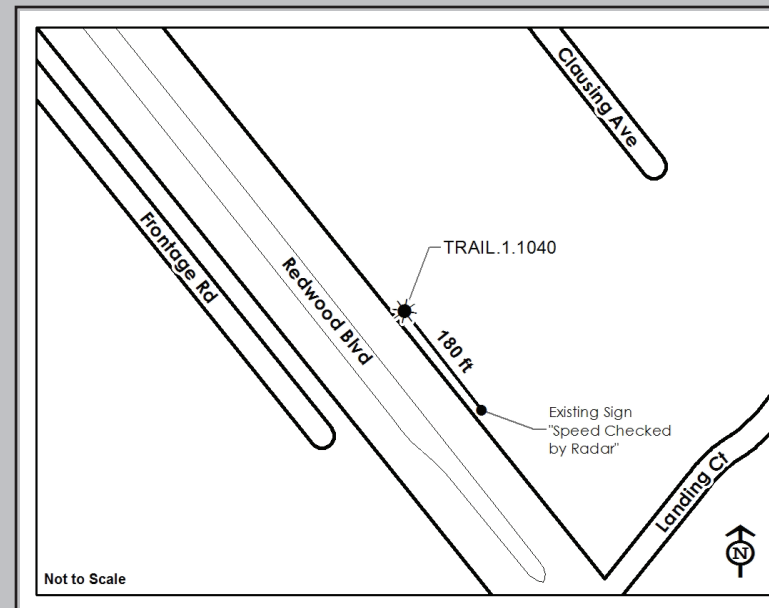
Sign ID #	CLASSIFICATION	SIGN TYPE	Fixity	DIRECTIONALITY
1040	Trail	TRAIL.1	Post (New)	SE

DESIGN STATUS	STREET MAIN	PHASE
New	Redwood Blvd	BASE

DESTINATIONS (A)	DIRECTION	DESTINATIONS (B)	DIRECTION
Downtown Novato	Up		
Shop - Dine - Arts (Sub-header)	None		

COMMENTS: Locate sign 5 feet of road edge.

SCHEMATIC



1040.jpg

PHOTO



IMG_0216.JPG

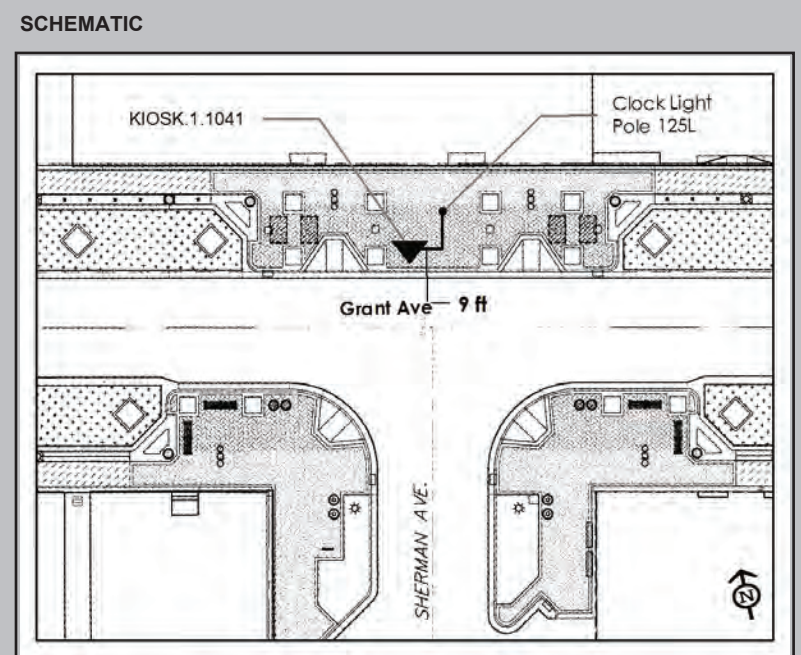
1040

Plan Sheet No:

Sign ID #	CLASSIFICATION	SIGN TYPE	Fixity	DIRECTIONALITY
1041	Kiosk	KIOSK.1	Post (New)	
DESIGN STATUS			STREET MAIN	PHASE
New			Grant Ave	BASE

MESSAGES (A)	MESSAGES (B)	MESSAGES (C)
INFO PANELS	INFO PANELS	INFO PANELS

COMMENTS: Near tree well east of adjacent pedestrian ramp (west ramp). Locate kiosk in paving module adjacent to tree well. Align kiosk with tree. Repair sidewalk to match existing color and texture.



1041.jpg



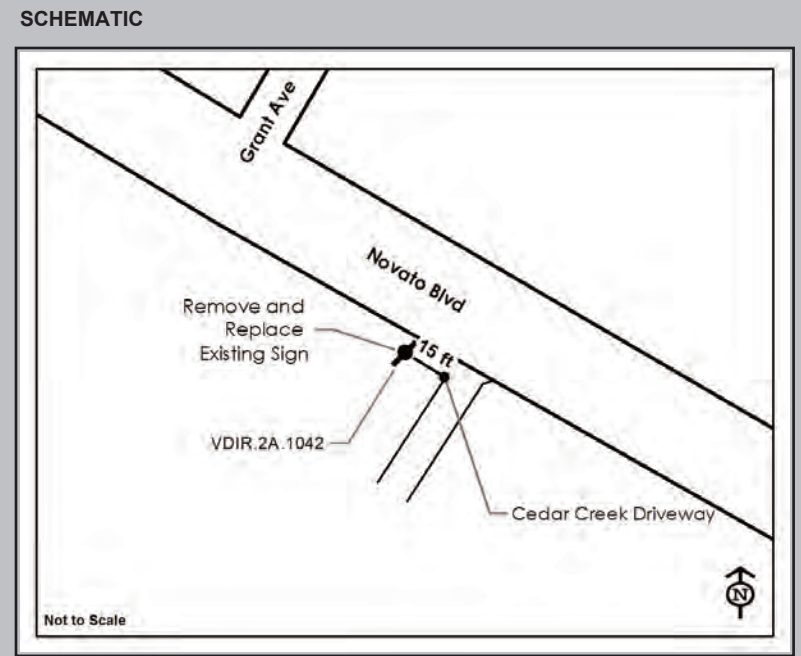
IMG_0191.JPG

1041

Sign ID #	CLASSIFICATION	SIGN TYPE	Fixity	DIRECTIONALITY
1042	Vehicular	VDIR.2A	Remove and Replace	NW
DESIGN STATUS			STREET MAIN	PHASE
New			Novato Blvd	ALT 1

DESTINATIONS (A)	DIRECTION	DESTINATIONS (B)	DIRECTION
Library	Up		
Downtown Rec. Center	Up		
Downtown Novato	Up		

COMMENTS: Remove and replace public library sign. Locate new sign post 2 ft off curb. Repair and replace existing planting and irrigation per City of Novato review and approval. Locate NW of 1755 Novato Blvd. Align with nearby retaining wall.



1042.jpg



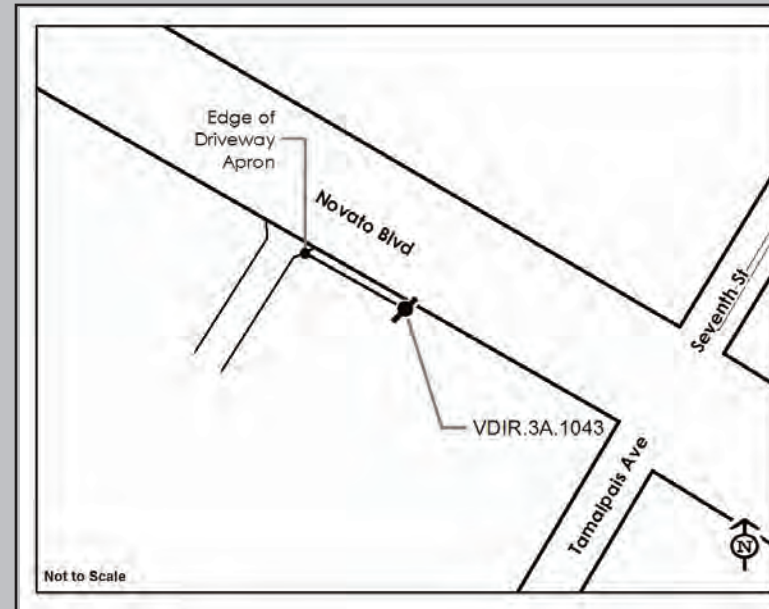
IMG_0205.JPG

1042

Plan Sheet No:

Sign ID #	CLASSIFICATION	SIGN TYPE	Fixity	DIRECTIONALITY
1043	Vehicular	VDIR.3A	Post (New)	NW
DESIGN STATUS		STREET MAIN	PHASE	
New		Novato Blvd	ALT 1	
DESTINATIONS (A)		DIRECTION	DESTINATIONS (B)	
Visitor Ctr. & Hist. Museum		Up		
Downtown Rec. Center		Left		
Downtown Novato		Left		
COMMENTS: Align left pole at edge of planter and 5 ft off curb. Verify ROW to ensure sign is within City of Novato jurisdiction. Install in planter area, alternative location in sidewalk. Replace planting and irrigation per City of Novato review and approval.				

SCHEMATIC



1043.jpg

PHOTO

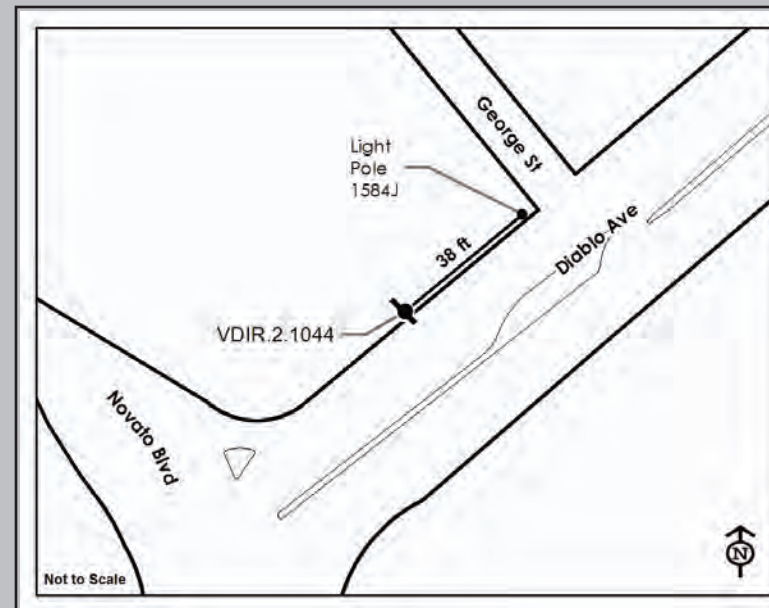


IMG_0204.JPG

1043

Sign ID #	CLASSIFICATION	SIGN TYPE	Fixity	DIRECTIONALITY
1044	Vehicular	VDIR.2	Post (New)	NE
DESIGN STATUS		STREET MAIN	PHASE	
New		Diablo Ave	ALT 1	
DESTINATIONS (A)		DIRECTION	DESTINATIONS (B)	
Library		Right		
Downtown Rec. Center		Right		
Miwok Park & Museum		Right		
COMMENTS: Locate sign between lot and second tree south of George Street within sidewalk. Single post VDIR. Align with tree trunks.				

SCHEMATIC



1044.jpg

PHOTO



IMG_0179.JPG

1044

Plan Sheet No:

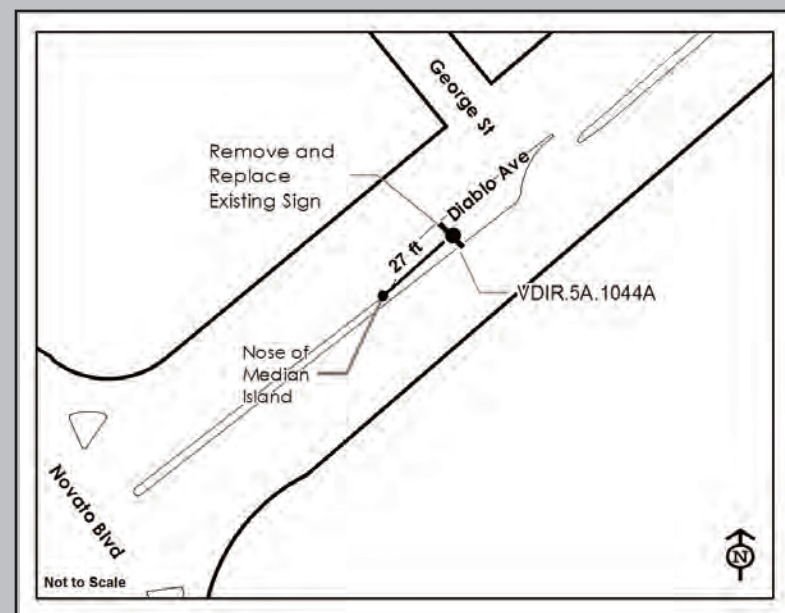
Sign ID #	CLASSIFICATION	SIGN TYPE	Fixity	DIRECTIONALITY
1044A	Vehicular	VDIR.5A	Remove and Replace	NE

DESIGN STATUS	STREET MAIN	PHASE
Remove & Replace	Diablo Ave	ALT 1

DESTINATIONS (A)	DIRECTION	DESTINATIONS (B)	DIRECTION
S. Novato Blvd	Left		
Hospital	Left		
Novato Blvd	Right		

COMMENTS: Repair and replace existing irrigation and planting per City of Novato review and approval.

SCHEMATIC



1044A.jpg

PHOTO



IMG_0180.JPG

1044A

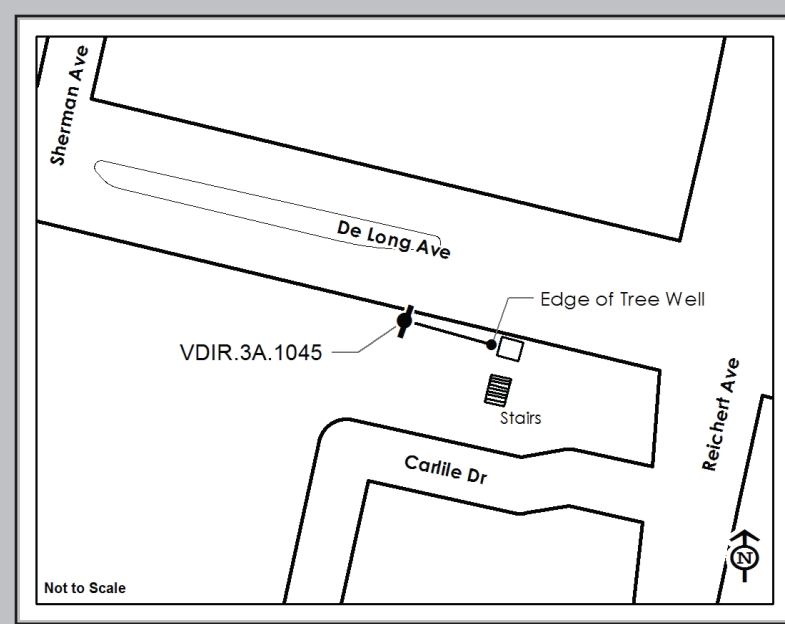
Sign ID #	CLASSIFICATION	SIGN TYPE	Fixity	DIRECTIONALITY
1045	Vehicular	VDIR.3A	Post (New)	NW

DESIGN STATUS	STREET MAIN	PHASE
New	De Long Ave	BASE

DESTINATIONS (A)	DIRECTION	DESTINATIONS (B)	DIRECTION
Public Parking (Parking Symbol)	Left		
Grant Ave. Shopping	Left		
Visitor Ctr. & Hist. Museum	Right		


COMMENTS: Align pole sign with tree trunk. - (3rd tree west of Reichert Avenue)

SCHEMATIC



1045.jpg

PHOTO



IMG_0199.JPG

1045

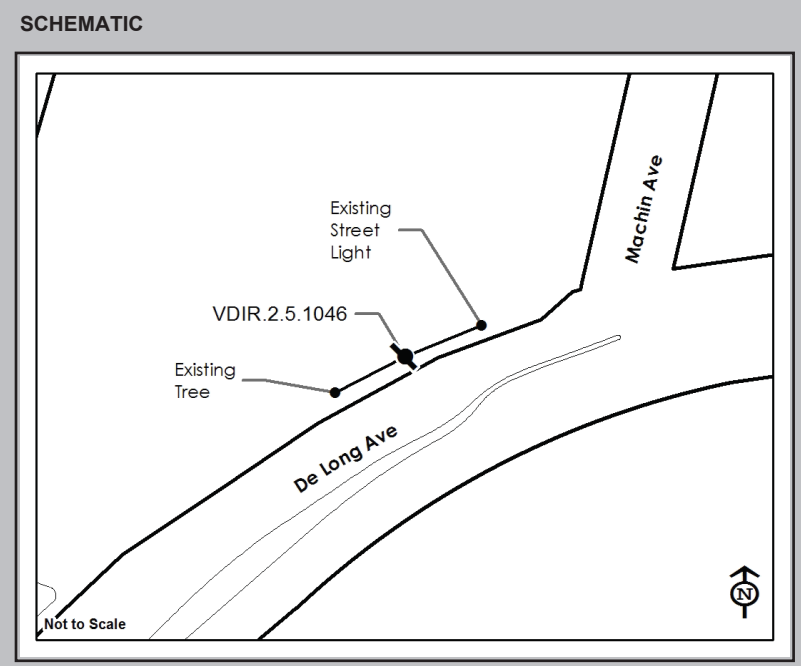
Plan Sheet No:

Sign ID #	CLASSIFICATION	SIGN TYPE	Fixity	DIRECTIONALITY
1046	Vehicular	VDIR.2.5	Post (New)	NE

DESIGN STATUS	STREET MAIN	PHASE
New	De Long Ave	BASE

DESTINATIONS (A)	DIRECTION	DESTINATIONS (B)	DIRECTION
Library	Up		
Miwok Park & Museum	Up		
Grant Ave. Shopping	Right		

COMMENTS:



1046.jpg



IMG_0172.JPG

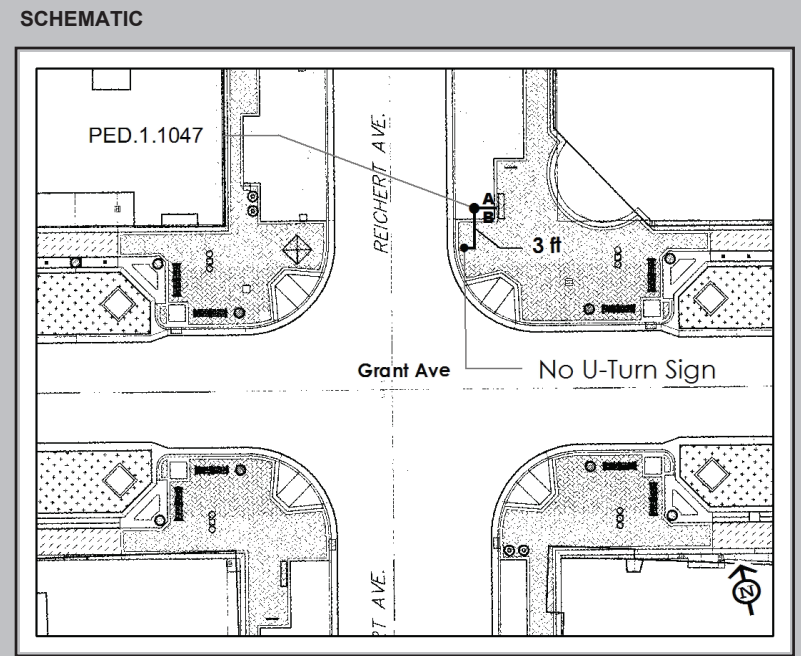
1046

Sign ID #	CLASSIFICATION	SIGN TYPE	Fixity	DIRECTIONALITY
1047	Pedestrian	PED.1	Post (New)	NE

DESIGN STATUS	STREET MAIN	PHASE
New	Reichert Ave	BASE

DESTINATIONS (A)	DIRECTION	DESTINATIONS (B)	DIRECTION
1890 Depot	Up	Shopping & Dining	Left
Visitor Center	Up	Historic City Hall	Left
Shopping & Dining	Right	Redwood Blvd	Left
Historic City Hall	Right	Golden Gate Transit	Left
Redwood Blvd	Right	1916 Depot	Right

COMMENTS: Locate in planter at back of paving strip. Repair and replace existing planting and irrigation per City of Novato review and approval.



1047.jpg



IMG_0195.JPG

1047

Plan Sheet No:

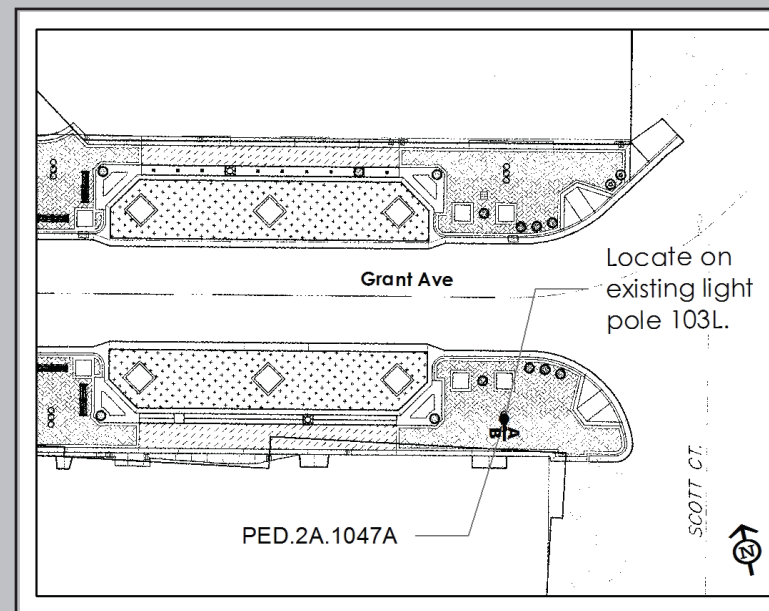
Sign ID #	CLASSIFICATION	SIGN TYPE	Fixity	DIRECTIONALITY
1047A	Pedestrian	PED.2A	Street Light Pole	SW

DESIGN STATUS	STREET MAIN	PHASE
New	Grant Ave	BASE

DESTINATIONS (A)	DIRECTION	DESTINATIONS (B)	DIRECTION
Shopping & Dining	Up	1916 Depot	Up
Historic City Hall	Up	Visitor Center	Right
Redwood Blvd	Up	Novato History Museum	Right
Golden Gate Transit	Up		

COMMENTS: Locate on existing light pole 103L.

SCHEMATIC



1047A.jpg

PHOTO



IMG_0196.JPG

1047A

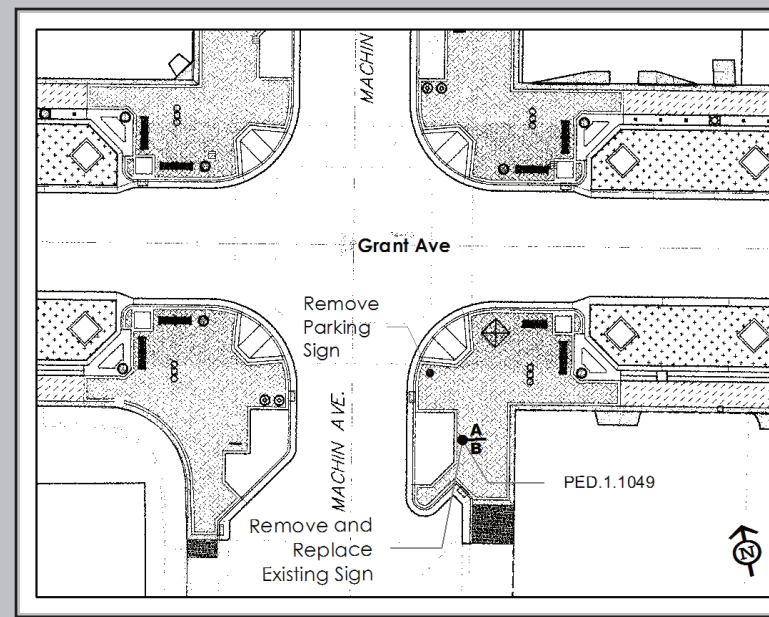
Sign ID #	CLASSIFICATION	SIGN TYPE	Fixity	DIRECTIONALITY
1049	Pedestrian	PED.1	Post (New)	SW

DESIGN STATUS	STREET MAIN	PHASE
New	Machin Ave	BASE

DESTINATIONS (A)	DIRECTION	DESTINATIONS (B)	DIRECTION
Police Dept.	Up	Idesi Hall	Up
Community House	Up	Redwood Blvd	Left
Historic City Hall	Left	Golden Gate Transit	Left
Redwood Blvd	Right	Shopping & Dining	Left/Right
Golden Gate Transit	Right	Historic City Hall	Right

COMMENTS: Remove Parking Sign at corner. Locate sign edge of planter within sidewalk near mail box. Center sign within paving module.

SCHEMATIC



1049.jpg

PHOTO



IMG_0189.JPG

1049

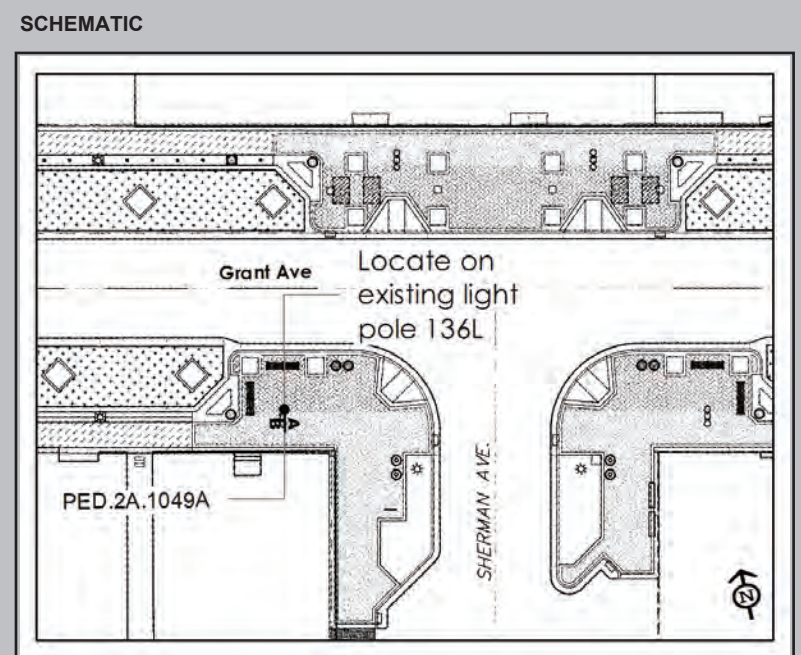
Plan Sheet No:

Sign ID #	CLASSIFICATION	SIGN TYPE	Fixity	DIRECTIONALITY
1049A	Pedestrian	PED.2A	Street Light Pole	SW


DESIGN STATUS	STREET MAIN	PHASE
New	Grant Ave	BASE

DESTINATIONS (A)	DIRECTION	DESTINATIONS (B)	DIRECTION
Shopping & Dining	Up	Shopping & Dining	Up
Redwood Blvd	Up	Historic City Hall	Right
Golden Gate Transit	Up	Novato History Museum	Right
Historic City Hall	Left	Visitor Center	Right
Novato History Museum	Left		

COMMENTS: Locate on existing light pole 136L. Remove kiosk.



1049A.jpg



IMG_0190.JPG

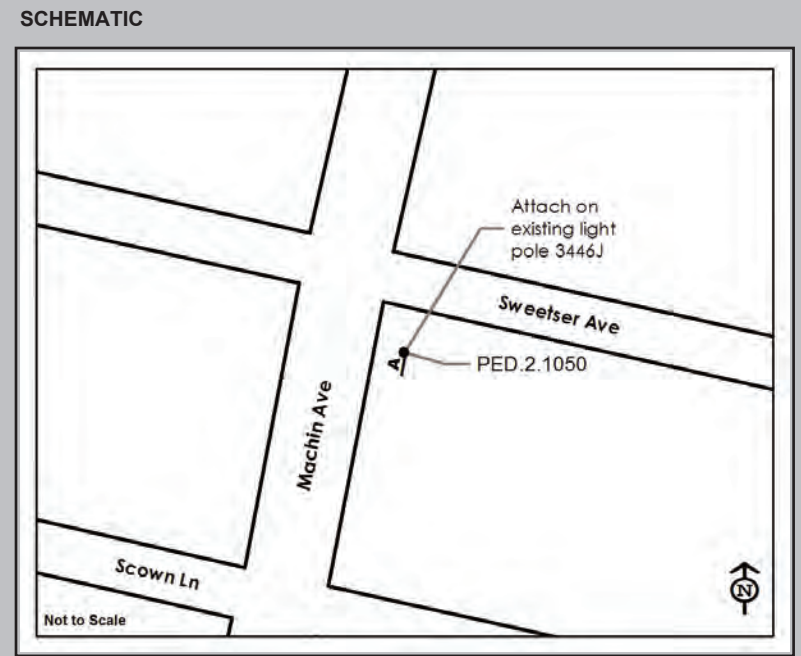
1049A

Sign ID #	CLASSIFICATION	SIGN TYPE	Fixity	DIRECTIONALITY
1050	Pedestrian	PED.2	Street Light Pole	SE

DESIGN STATUS	STREET MAIN	PHASE
New	Sweetser Ave	BASE

DESTINATIONS (A)	DIRECTION	DESTINATIONS (B)	DIRECTION
Shopping & Dining	Right		
Grant Ave	Right		
Police Dept.	Right		
Community House	Right		

COMMENTS: Attach on existing light pole 3446J single-sided 12" diameter pole in front of planter.



1050.jpg



IMG_0187.JPG

1050

Plan Sheet No:

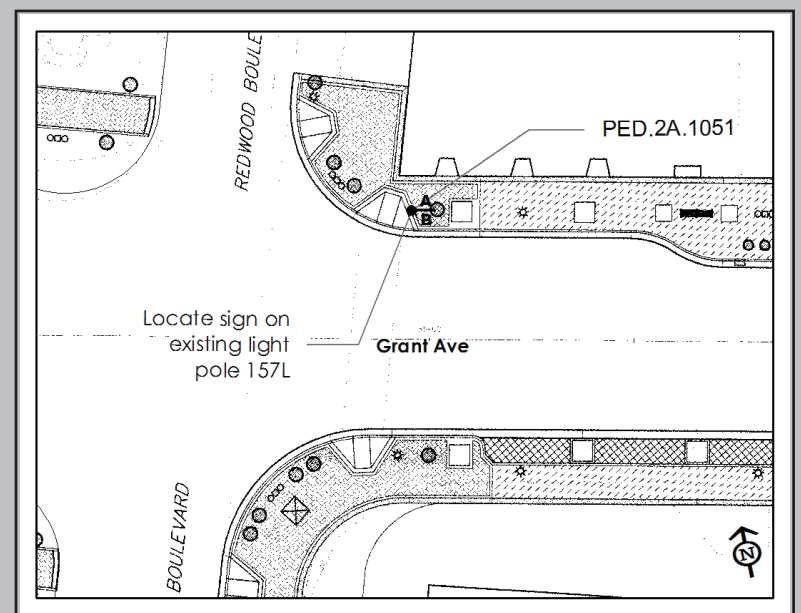
Sign ID #	CLASSIFICATION	SIGN TYPE	Fixity	DIRECTIONALITY
1051	Pedestrian	PED.2A	Street Light Pole	NE

DESIGN STATUS	STREET MAIN	PHASE
New	Redwood Blvd	BASE

DESTINATIONS (A)	DIRECTION	DESTINATIONS (B)	DIRECTION
Golden Gate transit	Up	Shopping & Dining	Left/Right
Historic City Hall	Left	Historic City Hall	Right
Shopping & Dining	Left/Right		

COMMENTS: Locate sign on existing light pole 157L. Double panel.

SCHEMATIC



1051.jpg

PHOTO



IMG_0185.JPG

1051

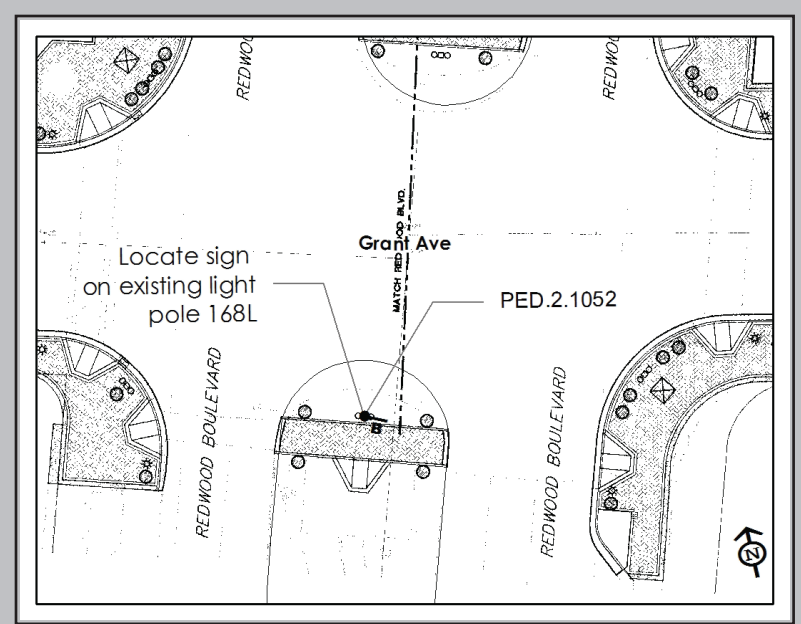
Sign ID #	CLASSIFICATION	SIGN TYPE	Fixity	DIRECTIONALITY
1052	Pedestrian	PED.2	Street Light Pole	NE

DESIGN STATUS	STREET MAIN	PHASE
New	Redwood Blvd	BASE

DESTINATIONS (A)	DIRECTION	DESTINATIONS (B)	DIRECTION
		Shopping & Dining	Left/Right
		Police	Right
		Historic City Hall	Right

COMMENTS: Locate sign on existing light pole 168L at median island. Mounted on light pole with banner masts. One panel sign.

SCHEMATIC



1052.jpg

PHOTO



IMG_0181.JPG

1052

Plan Sheet No:

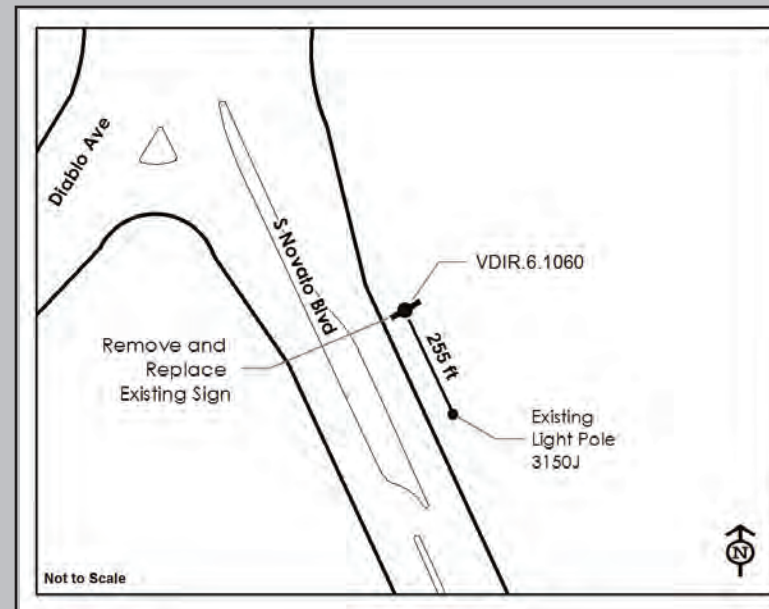
Sign ID #	CLASSIFICATION	SIGN TYPE	Fixity	DIRECTIONALITY
1060	Vehicular	VDIR.6	Remove and Replace	SE

DESIGN STATUS	STREET MAIN	PHASE
New	S Novato Blvd	ALT 1

DESTINATIONS (A)	DIRECTION	DESTINATIONS (B)	DIRECTION
Downtown Rec. Center	Up		
Downtown Novato	Right		
Visitor Ctr. & Hist. Museum	Right		

COMMENTS: Remove and replace existing 'Novato Blvd' sign. - Relocate the existing 101 sign in da different location. Repair and replace existing planting and irrigation per City of Novato review and approval. Special graphic layout required.

SCHEMATIC



1060.jpg

PHOTO



IMG_0177.JPG

1060

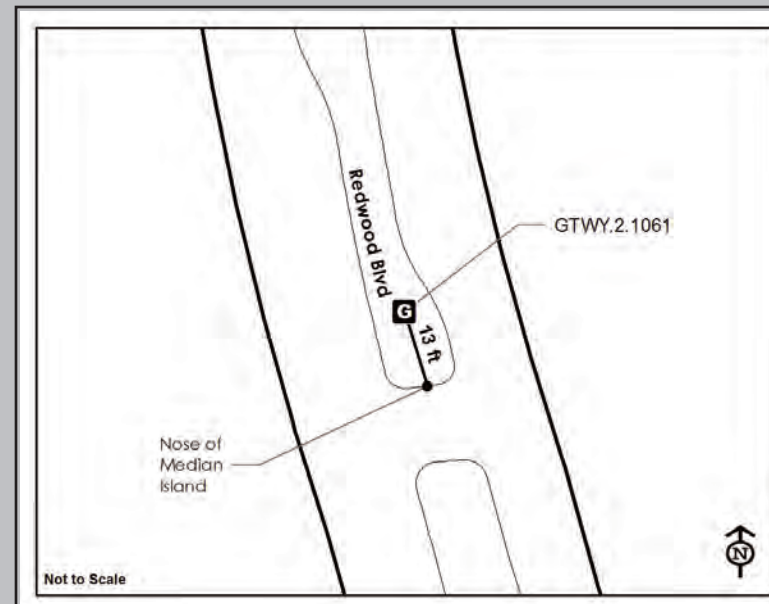
Sign ID #	CLASSIFICATION	SIGN TYPE	Fixity	DIRECTIONALITY
1061	Gateway	GTWY.2	Post (New)	S

DESIGN STATUS	STREET MAIN	PHASE
New	Redwood Blvd	BASE

DESTINATIONS (A)	DIRECTION	DESTINATIONS (B)	DIRECTION
Historic Downtown Novato	None		

COMMENTS: Existing Median Island. Repair and replace existing planting and irrigation per City of Novato review and approval. City of Novato to remove and relocate brown street sign.

SCHEMATIC



1061.jpg

PHOTO



IMG_0174.JPG

1061

Plan Sheet No:

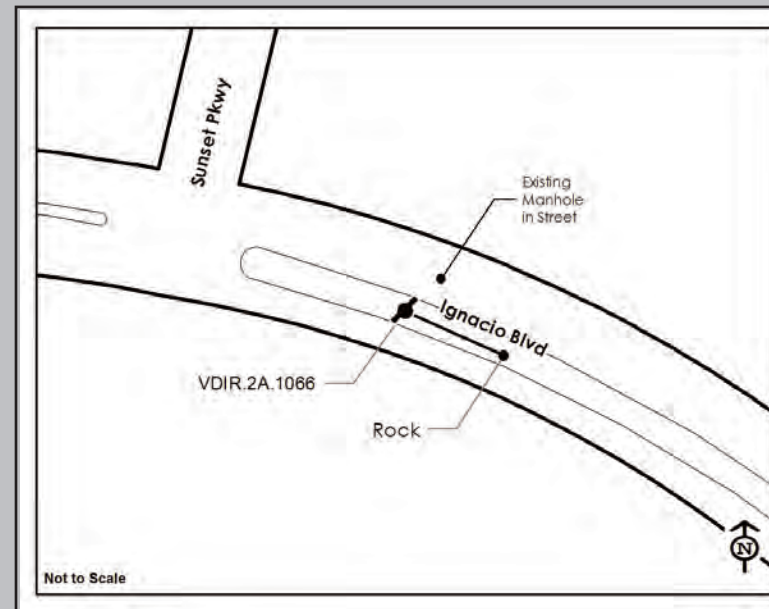
Sign ID #	CLASSIFICATION	SIGN TYPE	Fixity	DIRECTIONALITY
1066	Vehicular	VDIR.2A	Post (New)	SE

DESIGN STATUS	STREET MAIN	PHASE
New	Ignacio Blvd	ALT 1

DESTINATIONS (A)	DIRECTION	DESTINATIONS (B)	DIRECTION
College of Marin	Up		
Downtown Novato	Right		

COMMENTS: Double post. Existing median island. Align with trees. Repair and replace existing irrigation and planting per City of Novato review and approval.

SCHEMATIC



1066.jpg

PHOTO



IMG_0212.JPG

1066

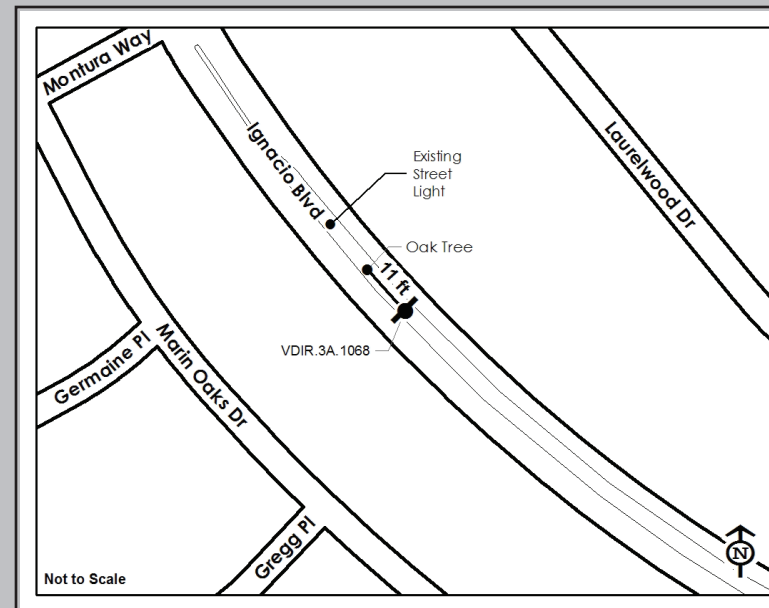
Sign ID #	CLASSIFICATION	SIGN TYPE	Fixity	DIRECTIONALITY
1068	Vehicular	VDIR.3A	Post (New)	SE

DESIGN STATUS	STREET MAIN	PHASE
New	Ignacio Blvd	ALT 1

DESTINATIONS (A)	DIRECTION	DESTINATIONS (B)	DIRECTION
College of Marin	Up		
Downtown Novato	Up		
Josef Hoog Park	Left		

COMMENTS: Repair and replace existing planting and irrigation per City of Novato review and approval.

SCHEMATIC



1068.jpg

PHOTO



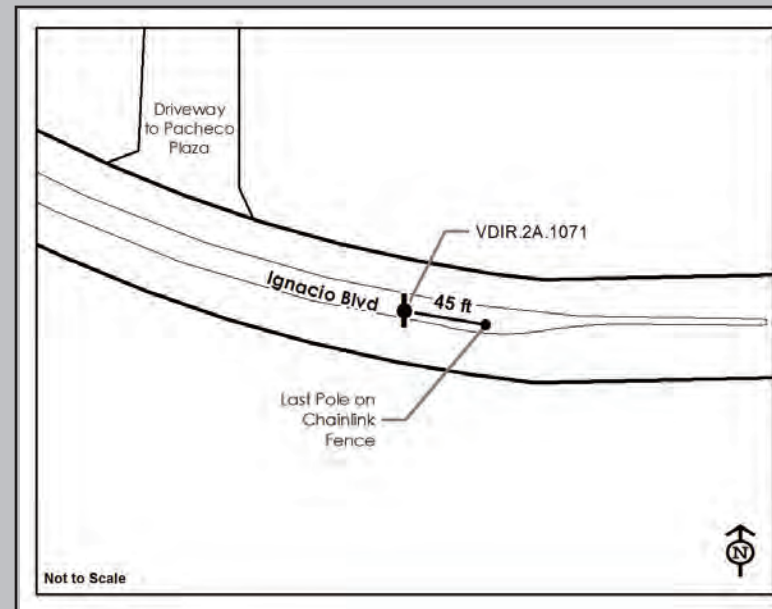
IMG_0213.JPG

1068

Plan Sheet No:

Sign ID #	CLASSIFICATION	SIGN TYPE	Fixity	DIRECTIONALITY
1071	Vehicular	VDIR.2A	Post (New)	E
DESIGN STATUS		STREET MAIN	PHASE	
New		Ignacio Blvd	ALT 1	
<hr/>				
DESTINATIONS (A)	DIRECTION	DESTINATIONS (B)	DIRECTION	
College of Marin	Up			
Downtown Novato	Up			
<hr/>				
COMMENTS: Located west of Rotary sign in median. Repair and replace existing irrigation and planting per City of Novato review and approval.				

SCHMATIC



1071.jpg

PHOTO

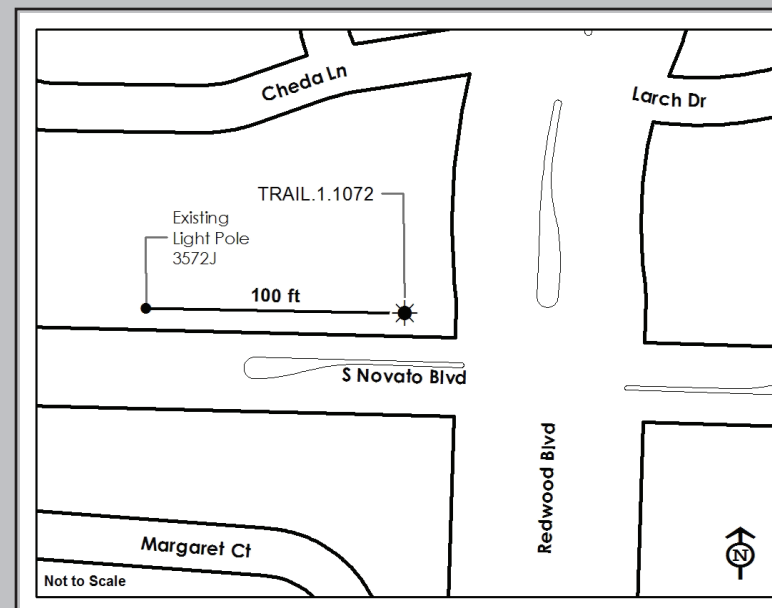


IMG_0214.JPG

1071

Sign ID #	CLASSIFICATION	SIGN TYPE	Fixity	DIRECTIONALITY
1072	Trail	TRAIL.1	Post (New)	E
DESIGN STATUS		STREET MAIN	PHASE	
New		S Novato Blvd	ALT 1	
<hr/>				
DESTINATIONS (A)	DIRECTION	DESTINATIONS (B)	DIRECTION	
Downtown Novato	Up			
Shop - Dine - Arts (Sub-header)	None			
<hr/>				
COMMENTS: Center and locate sign in planting strip.				

SCHMATIC



1072.jpg

PHOTO



Google_1072.JPG

1072

Plan Sheet No:

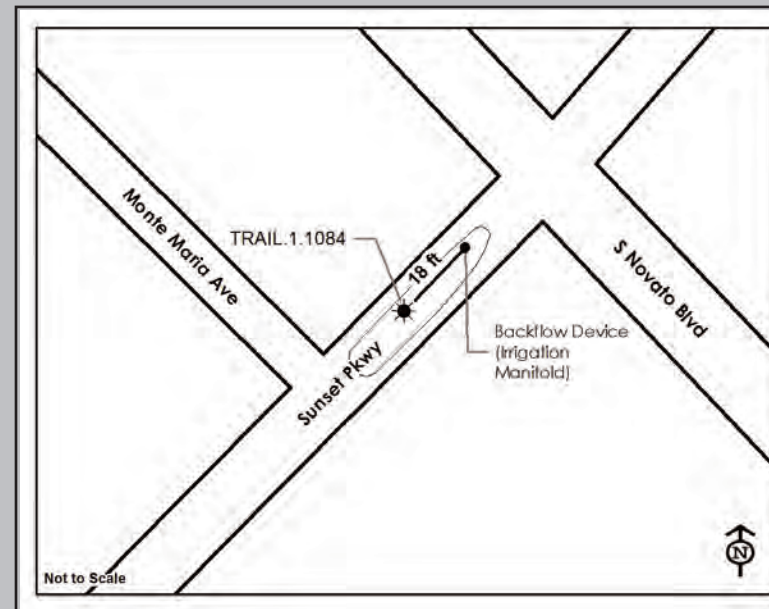
Sign ID #	CLASSIFICATION	SIGN TYPE	Fixity	DIRECTIONALITY
1084	Trail	TRAIL.1	Post (New)	NE

DESIGN STATUS	STREET MAIN	PHASE
New	Sunset Parkway	ALT 1

DESTINATIONS (A)	DIRECTION	DESTINATIONS (B)	DIRECTION
Downtown Novato	Left		
Shop - Dine - Arts (Sub-header)	None		

COMMENTS: Median island near 415 Sunset Park Way. Align with trees. Repair and replace existing irrigation and planting per City of Novato review and approval.

SCHEMATIC



1084.jpg

PHOTO



IMG_0211.JPG

1084

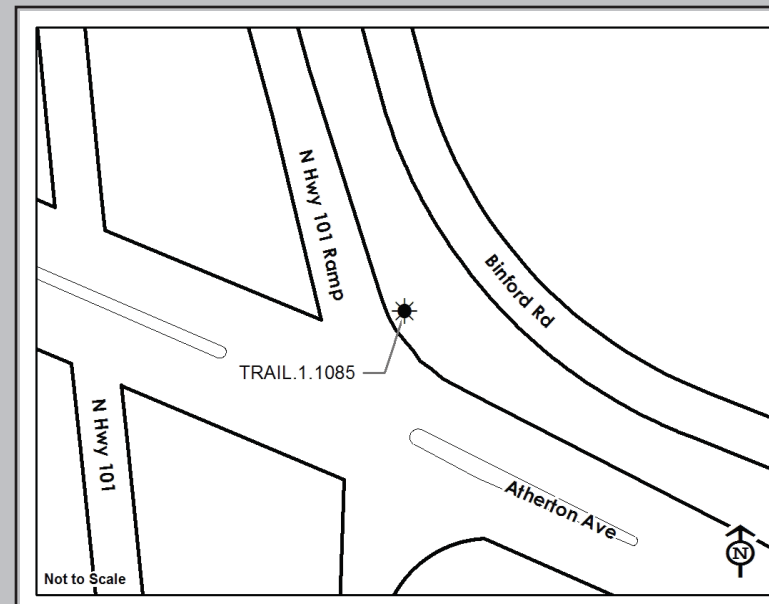
Sign ID #	CLASSIFICATION	SIGN TYPE	Fixity	DIRECTIONALITY
1085	Trail	TRAIL.1	Post (New)	S

DESIGN STATUS	STREET MAIN	PHASE
New	Atherton Ave	ALT 1

DESTINATIONS (A)	DIRECTION	DESTINATIONS (B)	DIRECTION
Downtown Novato	Left		
Shop - Dine - Arts (Sub-header)	None		

COMMENTS: City of Novato to obtain easements from Caltrans. Final location to be determined in the field with city staff.

SCHEMATIC



1085.jpg

PHOTO



Google_1085.JPG

1085

Plan Sheet No:

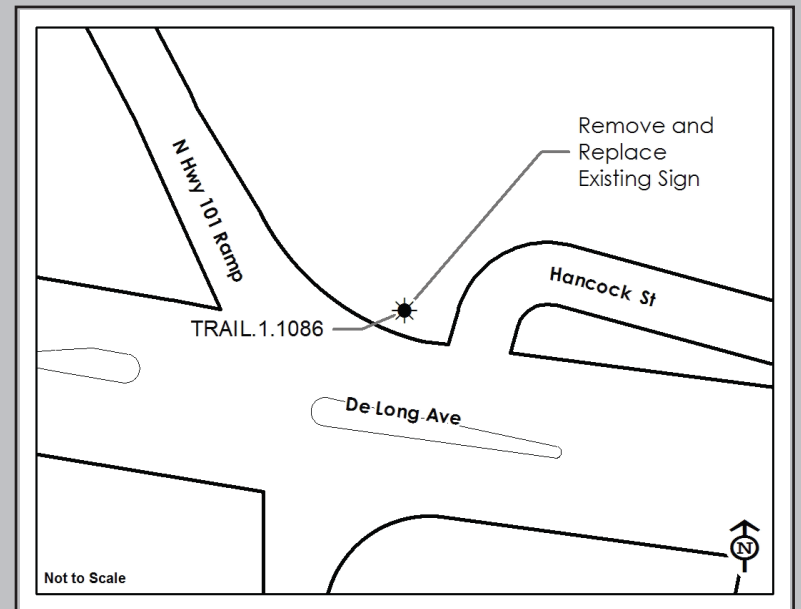
Sign ID #	CLASSIFICATION	SIGN TYPE	Fixity	DIRECTIONALITY
1086	Trail	TRAIL.1	Post (New)	S

DESIGN STATUS	STREET MAIN	PHASE
New	De Long Ave	ALT 1

DESTINATIONS (A)	DIRECTION	DESTINATIONS (B)	DIRECTION
Downtown Novato	Left		
Shop - Dine - Arts (Sub-header)	None		

COMMENTS: City of Novato to obtain easements from Caltrans. Final location to be determined in the field with city staff.

SCHEMATIC



1086.jpg

PHOTO



Google_1086.JPG

1086

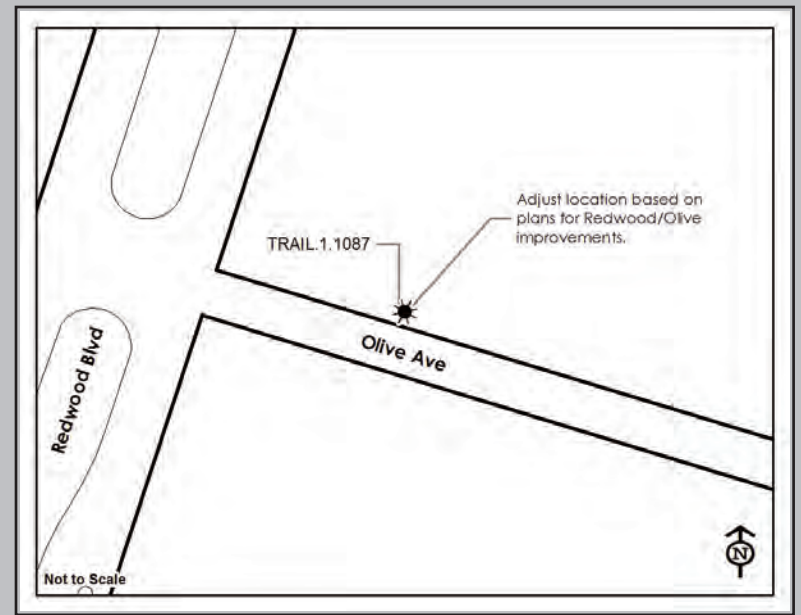
Sign ID #	CLASSIFICATION	SIGN TYPE	Fixity	DIRECTIONALITY
1087	Trail	TRAIL.1	Post (New)	SE

DESIGN STATUS	STREET MAIN	PHASE
New	Olive Ave	BASE

DESTINATIONS (A)	DIRECTION	DESTINATIONS (B)	DIRECTION
Downtown Novato	Left		
Shop - Dine - Arts (Sub-header)	None		

COMMENTS: Move to Olive at Redwood; adjust location based on plans for Redwood/Olive improvements.

SCHEMATIC



1087.jpg

PHOTO



Google_1087.JPG

1087